

SUBJECT INDEX 1988

A

Absolute orientation

Three-Dimensional Absolute Orientation of Stereo Models Using Digital Elevation Models. Dan Rosenholm and Kennert Torlegard, Oct (No. 10), 1385-1389.

Accuracy indices

The Determination of Optimal Threshold Levels for Change Detection Using Various Accuracy Indices. Tung Fung and Ellsworth LeDrew, Oct (No. 10), 1449-1454.

Advanced medium resolution imaging radiometer (AMRIR)

AVHRR: Next Generation AVHRR — AMRIR. Bruce H. Needham, Sep (No. 9), 1333-1335.

Advanced very high resolution radiometer, See AVHRR

Aegean Sea

AVHRR: Oceanographic Features Shown in NOAA-10 Image. Kim Buttleman, Dec (No. 12), 1692.

Aerial photographs

A Comparison of Methods to Measure the Modulation Transfer Function of Aerial Survey Lens Systems from the Image Structures. Fang Lei and H.J. Tiziani, Jan (No. 1), 41-46.

Landsat Determined Geographic Change. W.J. Stringer, J.E. Groves, and C. Olmstead, Mar (No. 3), 347-351.

Using Cluster Analysis to Improve the Selection of Training Statistics in Classifying Remotely Sensed Data. Emilio Chuvieco and Russell G. Congalton, Sep (No. 9), 1275-1281.

Aerial photography

Canadian Large-Scale Aerial Photographic Systems (LSP). Ray D. Spencer and R.J. Hall, Apr (No. 4), 475-482.

Detection and Identification of Arctic Landforms: An Assessment of Remotely Sensed Data. Kenneson G. Dean and Leslie A. Morrissey, Mar (No. 3), 363-371.

Personality: Arthur C. Lundahl — The Art of Aerial Photography. Dino A. Brugioni and Robert F. McCort, Feb (No. 2), 270-272.

Rangeland Vegetation Changes Measured from Helicopter-Borne 35-mm Aerial Photography. Paul T. Tueller, Peter C. Lent, Robert D. Stager, Edith A. Jacobsen, and Karen A. Platou, May (No. 5), 609-614.

Report of the 1986 Inter-Congress Symposium of ISPRS Commission I, "Primary Data Acquisition". Ronald K. Brewer, Jan (No. 1), 81-83.

Simplified Forest Inventory Using Large-Scale 70-mm Photography and Tarif Tables. David P. Paine and Richard J. McCadden, Oct (No. 10), 1423-1427.

Aerial photography, color infrared

Assessing Rangeland Vegetation Mapping Alternatives for Geographic Information Systems. Samuel C. Williamson and Ivo E. Lindauer, May (No. 5), 615-618.

Towards a Quantitative Use of Aerial Color Infrared Films. F. Becker, F. Nerry, P. Ramanantsizehena, and J. Fischer, Jun (No. 6, Part I), 743-750.

Use of Aerial Color Infrared Photography, Dual Color Video, and a Computer System for Property Appraisal of Citrus Groves. C.H. Blazquez, Oliver Lowe, J.R. Sisk, and M.D. Bilbrey, Feb (No. 2), 233-236.

Aerial photography, video imagery

Detecting Saline Soils with Video Imagery. J.H. Everitt, D.E. Escobar, A.H. Gerbermann, and M.A. Alaniz, Sep (No. 9), 1283-1287.

Shuttered Camera-Aerial Color Video Imaging in the Visible and Near Infrared. Tuomas Häme and Markku Rantasuo, Dec (No. 12), 1735-1738.

Techniques for Acquisition of Aerial Video Imagery. Robert C. Maggio and Robert D. Baker, Feb (No. 2), 229-231.

Agriculture

Canopy Reflectance of Soybean as Affected by Chronic Doses of Ozone in Open-Top Field Chambers. William W. Cure, Sarah M. Nusser, and Allen S. Heagle, Apr (No. 4), 499-504.

Comparison of the Spectral Information Content of Landsat Thematic Mapper and SPOT for Three Different Sites in the Phoenix, Arizona Region. Pat S. Chavez, Jr. and Jo Ann Bowell, Dec (No. 12), 1699-1708.

Operational Interpretation of AVHRR Vegetation Indices for World Crop Information. Warren R. Philipson and William L. Teng, Jan (No. 1), 55-59.

Use of Aerial Color Infrared Photography, Dual Color Video, and a Computer System for Property Appraisal of Citrus Groves. C.H. Blazquez, Oliver Lowe, J.R. Sisk, and M.D. Bilbrey, Feb (No. 2), 233-236.

Using Spatial Autocorrelation Analysis to Explore the Errors in Maps Generated from Remotely Sensed Data. Russell G. Congalton, May (No. 5), 587-592.

Air pollution

Canopy Reflectance of Soybean as Affected by Chronic Doses of Ozone in Open-Top Field Chambers. William W. Cure, Sarah M. Nusser, and Allen S. Heagle, Apr (No. 4), 499-504.

Detecting Air Pollution Stress in Southern California Vegetation Using Landsat Thematic Mapper Band Data. Walter E. Westman and Curtis V. Price, Sep (No. 9), 1305-1311.

Alaska

August Cover Photo. Letter from John C. Price; Reply by T.H. Lee Williams and Maury Nyquist. Dec (No. 12), 1696.

The ARSUP Database and Its Access through the CMCIRS Catalog: Making Available to the Public Digital Maps from the ARSUP Process. Thomas Frank Eidel and Janice L. Crouch, Mar (No. 3), 389-394.

Detection and Identification of Arctic Landforms: An Assessment of Remotely Sensed Data. Kenneson G. Dean and Leslie A. Morrissey, Mar (No. 3), 363-371.

An Integrated Approach for Automated Cover-Type Mapping of Large Inaccessible Areas in Alaska. Michael D. Fleming, Mar (No. 3), 357-362.

Intermediate-Scale Vegetation Mapping of Innoko National Wildlife Refuge, Alaska Using Landsat MSS Digital Data. Stephen S. Talbot and Carl J. Markon, Mar (No. 3), 377-383.

Landsat Determined Geographic Change. W.J. Stringer, J.E. Groves, and C. Olmstead, Mar (No. 3), 347-351.

Measuring Crown Cover in Interior Alaska Vegetation Types. Kenneth C. Winterberger and Frederic R. Larson, Mar (No. 3), 385-387.

Multitemporal Landsat Multispectral Scanner and Thematic Mapper Data of the Hubbard Glacier Region, Southeast Alaska. Kim-Marie Walker and Chester Zenone, Mar (No. 3), 373-376.

The Second Special Alaska Issue: Foreword. Mark B. Shasby, Mar (No. 3), 345.

Algorithms

Automatic Line Generalization Using Zero-Crossings. K. Thapa, Apr (No. 4), 511-517.

Conversion of Cartesian Coordinates from and to Generalized Balanced Ternary Addresses. Jan W. van Roessel, Nov (No. 11), 1565-1570.

Digital Identification of Cartographic Control Points. R.W. Gaskell, Jun (No. 6, Part I), 723-727.

Digital Processing of Orbital Radar Data to Enhance Geologic Structure: Examples from the Canadian Shield. Penny M. Masuoka, Jeff Harris, Paul D. Lowman, Jr., and Herbert W. Blodgett, May (No. 5), 621-632.

Geometrically Constrained Multiphoto Matching. Armin W. Gruen and Emmanuel P. Baltsavias, May (No. 5), 633-641.

Towards a Quantitative Use of Aerial Color Infrared Films. F. Becker, F. Nerry, P. Ramanantsizehena, and J. Fischer, Jun (No. 6, Part I), 743-750.

American Society for Photogrammetry & Remote Sensing (ASPRS)

ASPRS Group Insurance Program: Report of the Administrator. Florence G. Stevenson and William D. French, Jul (No. 7), 1904-1095.

Commentary: Open Skies Should Receive ASPRS Support. David T. Lindgren, Feb (No. 2), 252-253.

Directory of the Mapping Sciences. Jun (No. 6, Part 2), 801-984.

Executive Director's Report. William D. French, Jul (No. 7), 1072.

Installation of Society Officers. Jul (No. 7), 1057.

Members Emeritus. Jul (No. 7), 1058-1059.

Multi-Purpose Geographic Database Guidelines for Local Governments. ACSM-ASPRS Geographic Information Management Systems (GIMS) Committee, Jun (No. 6, Part 1), 787-795.

President's Inaugural Address. Alden P. Colvocoresses, Jul (No. 7), 1073.

Recognition of Reviewers [for 1987]. Jan (No. 1), 96.

Region Presidents and Officers Meeting, Annual Report. Ellen Davis, Jul (No. 7), 1074-1075.

Results and Analysis of the Membership Questionnaire. John G. Lyon, Michael S. Renslow, Steven D. Johnson, and Allan R. Stevens, Feb (No. 2), 267-269.

Society's Goals. Letter from Charles K. Paul. Dec (No. 12), 1696

Understanding the Progress Science Can Make [Keynote address at the ASPRS Annual Convention, St. Louis, Missouri, 16 March 1988]. Gilbert M. Grosvenor, Jul (No. 7), 1033-1034.

A Virginia Beach Convention. Don Hemenway, Dec (No. 12), 1760-1761.

Voluntary Certification Program. Jul (No. 7), 1087-1091.

American Society for Photogrammetry & Remote Sensing, awards

The Alan Gordon Memorial Award. Jul (No. 7), 1046.

The Analytical Surveys (ASI) Photogrammetric Scholarship. Jul (No. 7), 1051.

The Autometric Award. Jul (No. 7), 1047.

The Bausch and Lomb Photogrammetric Award. Jul (No. 7), 1048.

Col. Claude H. Birdseye President's Citation. Jul (No. 7), 1056.

Ford Bartlett Award. Jul (No. 7), 1046.

Honorary Membership Awards. Jul (No. 7), 1037-1043.

The Luis Struck Award. Jul (No. 7), 1051.

Newsletter of the Year Award. Jul (No. 7), 1053.

The Photogrammetric (Fairchild) Award. Jul (No. 7), 1044.

The President's Award for Practical Papers. Jul (No. 7), 1049.

Presidential Citations for Meritorious Service. Jul (No. 7), 1054-1055.

Region of the Year Award. Jul (No. 7), 1052.

The Robert E. Altenhofen Memorial Scholarship. Jul (No. 7), 1050-1051.

V. Talbert Abrams Award. Jul (No. 7), 1045.

The Wild Heerbrugg Photogrammetric Fellowship Award. Jul (No. 7), 1050.

The William A. Fischer Memorial Scholarship. Jul (No. 7), 1047.

American Society for Photogrammetry & Remote Sensing, committee reports

ASPRS Education Committee. Ralph W. Kiefer, Jul (No. 7), 1084.

ASPRS Inter-Society Liason Committee. Charles K. Paul, Jul (No. 7), 1092.

Awards Policy Committee. William C. Hemple, Jul (No. 7), 1093.

Committee for the Preservation of Aerial Photography. Lola Britton, Jul (No. 7), 1093.

Evaluation for Certification Committee. "Sky" Chamard, Jul (No. 7), 1091.

Geographic Information Management Systems (GIMS) Committee. Billie C. Swenson, Jul (No. 7), 1082.

Joint Government Affairs Committee. Roger D. Phelps, Jul (No. 7), 1085-1086.

Membership Committee. Ellen Davis, Jul (No. 7), 1086.

Publications Committee. Lawrence W. Fritz, Jul (No. 7), 1083.

Specifications and Standards Committee, Professional Practice Division. Dean C. Merchant, Jul (No. 7), 1078.

Student Affairs Committee. Pat Northcutt, Jul (No. 7), 1084.

Survey of the Profession Committee. Anthony B. Follett, Jul (No. 7), 1083.

American Society for Photogrammetry & Remote Sensing, division reports

Photogrammetric Applications Division. Steven D. Johnson, Jul (No. 7), 1077.

Primary Data Acquisition Division. Donald Light, Jul (No. 7), 1076.

Professional Practice Division. Marshall S. Wright, Jr., Jul (No. 7), 1078.

Remote Sensing Applications Division. Thomas Mace, Jul (No. 7), 1077.

American Society for Photogrammetry & Remote Sensing, memorial addresses

Robert Hitchings Kingsley. William G. Hemple, Jul (No. 7), 1061-1066.

Robert Henry Randall. Walter S. Dix, Jul (No. 7), 1067-1072.

American Society for Photogrammetry & Remote Sensing, new sustaining members

AQDS INC. Jun (No. 6, Part 1), 729.

Aerial Viewpoint Incorporated. Oct (No. 10), 1414.

Brunson Instrument Company. Jun (No. 6, Part 1), 728.

Coffin Advanced Technologies, Inc. Jun (No. 6, Part 1), 727.

DAT/EM Systems International. May (No. 5), 632.

Dennis Klein & Associates. May (No. 5), 608.

Dickerson Aerial Surveys, Inc. Jun (No. 6, Part 1), 727.

Erio Technologies. Jun (No. 6, Part 1), 728.

Geophysical Services Inc. Nov (No. 11), 1549.

Hilton Systems, Inc. Jun (No. 6, Part 1), 730.

ILFORD Photo Corporation. Aug (No. 8), 1180.

Laser-Scan. Jun (No. 6, Part 1), 729.

Photogrammetric Systems. Mar (No. 3), 424.

PlanGraphics, Inc. Oct (No. 10), 1389.

Prime Computer, Inc. Jun (No. 6, Part 1), 742.

Radman Aerial Surveys. Jun (No. 6, Part 1), 728.

Spectra-Physics C. A. D. Jun (No. 6, Part 1), 730.

VLSystems, Inc. Jun (No. 6, Part 1), 730.

Terra Metric, Inc. May (No. 5), 632.

Andregg, Charles

Presenter of The Honorary Membership Awards. Jul (No. 7), 1037.

Antarctica

AVHRR: Monitoring Giant Antarctic Icebergs. Glenn K. Rutledge and Greg Scharfen, May (No. 5), 663-665.

Architecture

Photogrammetry and Architecture. Letter from Maurice Carbonnell, Aug (No. 8), 1164.

Arctic Coastal Plain

Detection and Identification of Arctic Landforms: An Assessment of Remotely Sensed Data. Kenneson G. Dean and Leslie A. Morrissey, Mar (No. 3), 363-371.

Argentina

Remote Sensing Identification of Tornado Tracks in Argentina, Brazil, and Paraguay. Robert C. Dyer, Oct (No. 10), 1429-1435.

Arizona

Comparison of the Spectral Information Content of Landsat Thematic Mapper and SPOT for Three Different Sites in the Phoenix, Arizona Region. Pat S. Chavez, Jr. and Jo Ann Bowell, Dec (No. 12), 1699-1708.

High-Resolution Surface Temperature Patterns in a Complex Urban Terrain. Robert C. Balling, Jr. and Sandra W. Brazel, Sep (No. 9), 1289-1293.

Using Spatial Autocorrelation Analysis to Explore the Errors in Maps Generated from Remotely Sensed Data. Russell G. Congalton, May (No. 5), 587-592.

Artificial intelligence

The Potential for Automated Mapping from Geocoded Digital Image Data. Richard Swann, Dave Hawkins, Andrew Westwell-Roper, and William Johnstone, Feb (No. 2), 187-193.

AutoCAD

An AutoCAD-Based Mapping System for Encoded Stereoplotters. James A. Rogers and Robert M. Bennett, Mar (No. 3), 353-355.

AVHRR

AVHRR: AVHRR. Edited by David Hastings, Michael Matson, and Andrew H. Horvitz, Jan (No. 1), 103-105.

AVHRR: AVHRR Catalogs. Kay Metcalf, Luigi Fusco, Keith Muirhead, and Garry Tobiss, Oct (No. 10), 1469-1470.

AVHRR: Comparisons of Resolution and Coverage. Edited by David Hastings, Michael Matson, and Andrew H. Horvitz, Mar (No. 3), 421-422.

AVHRR: Errata for the September 1988 AVHRR column. Oct (No. 10), 1470.

AVHRR: Hurricane Allen. Edited by David Hastings, Michael Matson, and Andrew H. Horvitz, Apr (No. 4), 534.

AVHRR: Meteosat Observes the Earth. Antonio Martinez de Aragon, Aug (No. 8), 1217.

AVHRR: Next Generation AVHRR — AMRIR. Bruce H. Needham, Sep (No. 9), 1333-1335.

AVHRR: Oceanographic Features Shown in NOAA-10 Image. Kim Buttleman, Dec (No. 12), 1692.

AVHRR: Yellowstone Park Fires. Edited by David Hastings, Michael Matson, and Andrew H. Horvitz, Nov (No. 11), 1629.

Differences in Visible and Near-IR Responses, and Derived Vegetation Indices, for the NOAA-9 and NOAA-10 AVHRRs: A Case Study. K.P. Gallo and J.C. Eidenshink, Apr (No. 4), 485-490.

AVHRR, data applications

AVHRR: Monitoring Giant Antarctic Icebergs. Glenn K. Rutledge and Greg Scharfen, May (No. 5), 663-665.

AVHRR: Monitoring Volcanic Eruptions. Edited by David Hastings, Michael Matson, and Andrew H. Horvitz, Feb (No. 2), 259.

AVHRR: NOAA-10 AVHRR Thermal-Infrared Image of the Colorado Rocky Mountains. Kevin P. Gallo, Bruce K. Quirk, and Joy Hood, Jun (No. 6, Part I), 777.

High-Resolution Surface Temperature Patterns in a Complex Urban Terrain. Robert C. Balling, Jr. and Sandra W. Brazel, Sep (No. 9), 1289-1293.

Operational Interpretation of AVHRR Vegetation Indices for World Crop Information. Warren R. Philipson and William L. Teng, Jan (No. 1), 55-59.

B

Backscattering coefficient

A Composite L-Band HH Radar Backscattering Model for Coniferous Forest Stands. Guoqing Sun and David S. Simonett, Aug (No. 8), 1195-1201.

Biography

Alden P. Colvocoresses: 1988 ASPRS President. Mar (No. 3), 423.

Guest Editor: James W. Merchant. Nov (No. 11), 1545.

Guest Editor: Mark B. Shasby. Mar (No. 3), 345.

Honorary Membership Award: Citation for Duane C. Brown. Jul (No. 7), 1037-1039.

Honorary Membership Award: Citation for Frederick O. Diercks. Jul (No. 7), 1040-1042.

In Memoriam: Lewis A. Dickerson. A.O. Quinn, Nov (No. 11), 1631.

In Memoriam: George William Goddard. Jon Beazley, Jul (No. 7), 1114-1115.

In Memoriam: James L. Buckmaster — A Founder of ASP. Morris M. Thompson, Feb (No. 2), 242.

In Memoriam: John I. Davidson. William A. Radlinski, Jun (No. 6, Part 1), 772.

In Memoriam: W. Sidney Park. Frank C. Riley, May (No. 5), 657.

Memorial Address: Robert Hitchings Kingsley. William G. Hemple, Jul (No. 7), 1061-1066.

Memorial Address: Robert Henry Randall. Walter S. Dix, Jul (No. 7), 1067-1072.

Personality: Arthur C. Lundahl: The Art of Aerial Photography. Dino A. Brugioni and Robert F. McCort, Feb (No. 2), 270-272.

Birds

Monitoring Wood Stork Foraging Habitat Using Remote Sensing and Geographic Information Systems. Michael E. Hodgson, John R. Jensen, Halkard E. Mackey, Jr., and Malcolm C. Coulter, Nov (No. 11), 1601-1607.

Black Sea

AVHRR: Oceanographic Features Shown in NOAA-10 Image. Kim Buttleman, Dec (No. 12), 1692.

Book reviews

Britain From Space — An Atlas of Landsat Images by R.K. Bullard and R.W. Dixon-Gough. Reviewed by W. Douglas Carter, Aug (No. 8), 1175-1176.

The Expert Witness Handbook by Dan Poynter. Reviewed by A.O. Quinn, Jun (No. 6, Part I), 742.

Geomorphology from Space: A Global Overview of Regional Landforms edited by Nicholas M. Short and Robert W. Blair, Jr. Reviewed by Anthony J. Lewis, Mar (No. 3), 352.

Imaging Radar for Resource Surveys by J. William Trevett. Reviewed by K. Thapa, Oct (No. 10), 1447.

Physical Fundamentals of Remote Sensing by Erwin Schanda. Reviewed by K. Thapa, Aug (No. 8), 1175.

Principles of Geographic Information Systems for Land Resources Assessment by P.A. Burrough. Reviewed by Richard R. Brand, Nov (No. 11), 1581-1583.

A UK Geographic Information System ... Capable of Integrating and Using Satellite Remotely Sensed Data by J.A.T. Young. Reviewed by Richard R. Brand, May (No. 5), 619-620.

Botswana

Differentiation of Ecological Zones in the Okavango Delta, Botswana by Classification and Contextual Analyses of Landsat MSS Data. Susan Ringrose, Wilma Matheson, and Timothy Boyle, May (No. 5), 601-608.

Brazil

Remote Sensing Identification of Tornado Tracks in Argentina, Brazil, and Paraguay. Robert C. Dyer, Oct (No. 10), 1429-1435.

British Columbia

Thematic Mapper and SPOT Integration with a Geographic Information System. David G. Goodenough, Feb (No. 2), 167-176.

Brown, Duane C.

Honorary Membership Award: Citation for Duane C. Brown. Jul (No. 7), 1037-1039.

Buckmaster, James L.

In Memoriam: James L. Buckmaster — A Founder of ASP. Morris M. Thompson, Feb (No. 2), 242.

Bundle adjustment

Optimal Estimation of Displacements by Combining Photogrammetric and Dynamic Models. G. Armenakis and W. Faig, Aug (No. 8), 1169-1173.

Business management

Assessing Rangeland Vegetation Mapping Alternatives for Geographic Information Systems. Samuel C. Williamson and Ivo E. Lindauer, May (No. 5), 615-618.

Cost Estimates of Photogrammetric Related Services Using Electronic Spreadsheets. Albert K. Chong and S.A. Veress, Jan (No. 1), 47-50.

C**Cadastral surveys**

The ARSUP Database and Its Access through the CMCIRS Catalog: Making Available to the Public Digital Maps from the ARSUP Process. Thomas Frank Eidel and Janice L. Crouch, Mar (No. 3), 389-394.

California

Characterization of Vegetation with Combined Thematic Mapper (TM) and Shuttle Imaging Radar (SIR-B) Image Data. Jack F. Paris and Helenann H. Kwong, Aug (No. 8), 1187-1193.

A Composite L-Band HH Radar Backscattering Model for Coniferous Forest Stands. Guoqing Sun and David S. Simonett, Aug (No. 8), 1195-1201.

Detecting Air Pollution Stress in Southern California Vegetation Using Landsat Thematic Mapper Band Data. Walter E. Westman and Curtis V. Price, Sep (No. 9), 1305-1311.

Detection of a Buried Horizon with a High Thermal Diffusivity Using Thermal Remote Sensing. David B. Nash, Oct (No. 10), 1437-1446.

Cameras, large format

Comparative Evaluation of the Large Format Camera, Metric Camera, and Shuttle Imaging Radar-A Data Content. C.P. Lo, Jun (No. 6, Part I), 731-742.

Cameras, metric

Comparative Evaluation of the Large Format Camera, Metric Camera, and Shuttle Imaging Radar-A Data Content. C.P. Lo, Jun (No. 6, Part I), 731-742.

Cameras, multiple-assembly

A Cine-Photogrammetric System for the Monitoring of a Dynamic Event Underwater. Clive S. Fraser and Raymond L. Denham, Oct (No. 10), 1403-1407.

Cameras, photogrammetric

Precision Evaluations of Digital Imagery for Close-Range Photogrammetric Applications. Mark R. Shortis, Oct (No. 10), 1395-1401.

Cameras, video

Techniques for Acquisition of Aerial Video Imagery. Robert C. Maggio and Robert D. Baker, Feb (No. 2), 229-231.

Canada

Canadian Large-Scale Aerial Photographic Systems (LSP). Ray D. Spencer and R.J. Hall, Apr (No. 4), 475-482.

Canadian Shield

Digital Processing of Orbital Radar Data to Enhance Geologic Structure: Examples from the Canadian Shield. Penny M. Masuoka, Jeff Harris, Paul D. Lowman, Jr., and Herbert W. Blodget, May (No. 5), 621-632.

Canberra, Australia

Forest Mapping Accuracies Are Improved Using a Supervised Nonparametric Classifier with SPOT Data. Andrew K. Skidmore and Brian J. Turner, Oct (No. 10), 1415-1421.

Carl Zeiss, Inc.

LIS/GIS Products and Issues: A Manufacturers' Forum. R. Welch and Manfred Ehlers, Feb (No. 2), 207-210.

Cartography, See Mapping**Citrus groves**

Use of Aerial Color Infrared Photography, Dual Color Video, and a Computer System for Property Appraisal of Citrus Groves. C.H. Blazquez, Oliver Lowe, J.R. Sisk, and M.D. Bilbrey, Feb (No. 2), 233-236.

Classification techniques

Using Cluster Analysis to Improve the Selection of Training Statistics in Classifying Remotely Sensed Data. Emilio Chuvieco and Russell G. Congalton, Sep (No. 9), 1275-1281.

Colorado

AVHRR: NOAA-10 AVHRR Thermal-Infrared Image of the Colorado Rocky Mountains. Kevin P. Gallo, Bruce K. Quirk, and Joy Hood, Jun (No. 6, Part I), 777.

Assessing Rangeland Vegetation Mapping Alternatives for Geographic Information Systems. Samuel C. Williamson and Ivo E. Lindauer, May (No. 5), 615-618.

Mapping Dominant Vegetation Communities in the Colorado Rocky Mountain Front Range with Landsat Thematic Mapper and Digital Terrain Data. Thomas D. Frank, Dec (No. 12), 1727-1734.

Colvocoresses, Alden P.

Alden P. Colvocoresses: 1988 ASPRS President. Mar (No. 3), 423.

Computer-Aided Design (CAD)

An AutoCAD-Based Mapping System for Encoded Stereoplotters. James A. Rogers and Robert M. Bennett, Mar (No. 3), 353-355.

GIS versus CAD versus DBMS: What are the Differences? David J. Cowen, Nov (No. 11), 1551-1555.

Computer programming

Cost Estimates of Photogrammetric Related Services Using Electronic Spreadsheets. Albert K. Chong and S.A. Veress, Jan (No. 1), 47-50.

Computers, See also Microcomputers; Workstations

Trends in Automated Mapping and Geographic Information System Hardware. Peter L. Crosswell and Stephen R. Clark, Nov (No. 11), 1571-1576.

Coordinates, grid

Conversion of Cartesian Coordinates from and to Generalized Balanced Ternary Addresses. Jan W. van Roessel, Nov (No. 11), 1565-1570.

Cost estimation

Cost Estimates of Photogrammetric Related Services Using Electronic Spreadsheets. Albert K. Chong and S.A. Veress, Jan (No. 1), 47-50.

Cross-Country Movement

Spatial Query for Decision Support of Cross-Country Movement. George F. Hepner, Thomas L. Logan, and Nevin A. Bryant, Nov (No. 11), 1617-1621.

D**Data acquisition**

Commentary: Open Skies Should Receive ASPRS Support. David T. Lindgren, Feb (No. 2), 252-253.

An Integrated Approach for Automated Cover-Type Mapping of Large Inaccessible Areas in Alaska. Michael D. Fleming, Mar (No. 3), 357-362.

A New Approach to Monitoring Data Collection in Photogrammetric Models. Y. Doytsher and B. Shmutter, Jun (No. 6, Part I), 715-722.

Report of the 1986 Inter-Congress Symposium of ISPRS Commission I: Primary Data Acquisition. Ronald K. Brewer, Jan (No. 1), 81-83.

Databases, See Information resources**Data digitizing**

Shuttered Camera-Aerial Color Video Imaging in the Visible and Near Infrared. Tuomas Häme and Markku Rantasuo, Dec (No. 12), 1735-1738.

Data integration

Comparison of the Spectral Information Content of Landsat Thematic Mapper and SPOT for Three Different Sites in the Phoenix, Arizona Region. Pat S. Chavez, Jr. and Jo Ann Bowell, Dec (No. 12), 1699-1708.

Symposium of ISPRS Intercommission III/IV Working Group: Digital Technology for the Integration of Photogrammetric and Remote Sensing Data with LIS/GIS: A Foreword. R. Welch, Feb (No. 2), 165.

An Integrated Approach for Automated Cover-Type Mapping of Large Inaccessible Areas in Alaska. Michael D. Fleming, Mar (No. 3), 357-362.

Thematic Mapper and SPOT Integration with a Geographic Information System. David G. Goodenough, Feb (No. 2), 167-176.

Data reduction

Report of the 1986 Inter-Congress Symposium of ISPRS Commission II: Instrumentation and Data Reduction Analysis. Sherman S.C. Wu, Aug (No. 8), 1203-1206.

Database management systems (DBMS)

GIS versus CAD versus DBMS: What are the Differences? David J. Cowen, Nov (No. 11), 1551-1555.

Requirements for a Database Management System for a GIS. Andrew U. Frank, Nov (No. 11), 1557-1564.

Davidson, John I.

In Memoriam: John I. Davidson. William A. Radlinski, Jun (No. 6, Part 1), 772.

Deformation analysis

Periodic Inspection of Industrial Tooling by Photogrammetry. Clive S. Fraser, Feb (No. 2), 211-216.

Deformation models

Optimal Estimation of Displacements by Combining Photogrammetric and Dynamic Models. G. Armenakis and W. Faig, Aug (No. 8), 1169-1173.

Denmark

Scandinavian Activities in the LIS/GIS Area. Ulf Andersson and Bengt Rystedt, Feb (No. 2), 201-204.

Dickerson, Lewis A.

In Memoriam: Lewis A. Dickerson. A.O. Quinn, Nov (No. 11), 1631.

Diercks, Frederick O.

Honorary Membership Award: Citation for Frederick O. Diercks. Jul (No. 7), 1040-1042.

Digital data

The ARSUP Database and Its Access through the CMCIRS Catalog: Making Available to the Public Digital Maps from the ARSUP Process. Thomas Frank Eidel and Janice L. Crouch, Mar (No. 3), 389-394.

Digital data, applications

Mapping Dominant Vegetation Communities in the Colorado Rocky Mountain Front Range with Landsat Thematic Mapper and Digital Terrain Data. Thomas D. Frank, Dec (No. 12), 1727-1734.

Digital elevation models

Comments on "Stereocorrelation of Landsat TM Images." Letter from Ardeshir Goshtasby, Apr (No. 4), 473-474.

Digital Representations of Topographic Surfaces. James R. Carter, Nov (No. 11), 1577-1580.

Extracting Topographic Structure from Digital Elevation Data for Geographic Information System Analysis. S.K. Jenson and J.O. Domingue, Nov (No. 11), 1593-1600.

Filtering Digital Profile Observations. Mohsen Mostafa Hassan, Oct (No. 10), 1391-1394.

Influence of Topography on Forest Reflectance Using Landsat Thematic Mapper and Digital Terrain Data. C.E. Leprieur, J.M. Durand, and J.L. Peyron, Apr (No. 4), 491-496.

A New Approach to Monitoring Data Collection in Photogrammetric Models. Y. Doytsher and B. Shmutter, Jun (No. 6, Part I), 715-722.

Response to Comments on "Stereocorrelation of Landsat TM Images." Letter from Manfred Ehlers and Roy Welch, Apr (No. 4), 474.

Three-Dimensional Absolute Orientation of Stereo Models Using Digital Elevation Models. Dan Rosenholm and Kennert Torlegard, Oct (No. 10), 1385-1389.

Digital image analysis

Digital Image Processing for Rock Joint Surface Studies. Scott L. Huang and Robert C. Speck, Mar (No. 3), 395-400.

On Displaying Multispectral Imagery. Jack Bryant, Dec (No. 12), 1739-1743.

Thematic Mapper and SPOT Integration with a Geographic Information System. David G. Goodenough, Feb (No. 2), 167-176.

Digital image correlation

Object-Space Least-Squares Correlation. U.V. Helava, Jun (No. 6, Part 1), 711-714.

Digital image display

On Displaying Multispectral Imagery. Jack Bryant, Dec (No. 12), 1739-1743.

Digital image sensor cameras, See Cameras, photogrammetric

Digital imaging systems

Precision Evaluations of Digital Imagery for Close-Range Photogrammetric Applications. Mark R. Shortis, Oct (No. 10), 1395-1401.

Digital terrain models, See Digital elevation models

DIPIX, Inc. and DIPIX Systems Limited

LIS/GIS Products and Issues: A Manufacturers' Forum. R. Welch and Manfred

Ehlers, Feb (No. 2), 207-210.

Drainage patterns

Quantitative Description and Classification of Drainage Patterns. Demetre P. Argialas, John G. Lyon, and Olin W. Mintzer, Apr (No. 4), 505-509.

Extracting Topographic Structure from Digital Elevation Data for Geographic Information System Analysis. S.K. Jenson and J.O. Domingue, Nov (No. 11), 1593-1600.

Dynamic events

A Cine-Photogrammetric System for the Monitoring of a Dynamic Event Underwater. Clive S. Fraser and Raymond L. Denham, Oct (No. 10), 1403-1407.

E

Environmental satellites, See also names of specific satellites

AVHRR: Next Generation AVHRR — AMRIR. Bruce H. Needham, Sep (No. 9), 1333-1335.

ERDAS, Inc.

LIS/GIS Products and Issues: A Manufacturers' Forum. R. Welch and Manfred Ehlers, Feb (No. 2), 207-210.

European Space Agency (ESA)

AVHRR Catalog [and ESA Catalog]. Kay Metcalf, Luigi Fusco, Keith Muirhead, and Garry Tobiss, Oct (No. 10), 1469-1470.

AVHRR: Meteosat Observes the Earth. Antonio Martinez de Aragon, Aug (No. 8), 1217.

F

Finland

Scandinavian Activities in the LIS/GIS Area. Ulf Andersson and Bengt Rystedt, Feb (No. 2), 201-204.

Forestry

Assessment of Thematic Mapper Imagery for Forestry Applications under Lake States Conditions. Paul F. Hopkins, Ann L. Maclean, and Thomas M. Lillesand, Jan (No. 1), 61-68.

Canadian Large-Scale Aerial Photographic Systems (LSP). Ray D. Spencer and R.J. Hall, Apr (No. 4), 475-482.

A Composite L-Band HH Radar Backscattering Model for Coniferous Forest Stands. Guoqing Sun and David S. Simonett, Aug (No. 8), 1195-1201.

Forest Mapping Accuracies Are Improved Using a Supervised Nonparametric Classifier with SPOT Data. Andrew K. Skidmore and Brian J. Turner, Oct (No. 10), 1415-1421.

Influence of Topography on Forest Reflectance Using Landsat Thematic Mapper and Digital Terrain Data. C.E. Leprieur, J.M. Durand, and J.L. Peyron, Apr (No. 4), 491-496.

Manual Interpretation of Small Forestlands on Landsat MSS Data. Michael A. Karteris, Jun (No. 6, Part I), 751-755.

Measuring Crown Cover in Interior Alaska Vegetation Types. Kenneth C. Winterberger and Frederic R. Larson, Mar (No. 3), 385-387.

Shuttered Camera-Aerial Color Video Imaging in the Visible and Near Infrared. Tuomas Häme and Markku Rantasuo, Dec (No. 12), 1735-1738.

Simplified Forest Inventory Using Large-Scale 70-mm Photography and Tarif Tables. David P. Paine and Richard J. McCadden, Oct (No. 10), 1423-1427.

Thematic Mapper and SPOT Integration with a Geographic Information System. David G. Goodenough, Feb (No. 2), 167-176.

Using Spatial Autocorrelation Analysis to Explore the Errors in Maps Generated from Remotely Sensed Data. Russell G. Congalton, May (No. 5), 587-592.

Fourier analysis

Filtering Digital Profile Observations. Mohsen Mostafa Hassan, Oct (No. 10), 1391-1394.

France

Influence of Topography on Forest Reflectance Using Landsat Thematic Mapper and Digital Terrain Data. C.E. Leprieur, J.M. Durand, and J.L. Peyron, Apr (No. 4), 491-496.

G

Geochemistry

Integration of Geological Datasets for Gold Exploration in Nova Scotia. G.F. Bonham-Carter, F.P. Agterberg, and D.R. Wright, Nov (No. 11), 1585-1592.

Geographic Information Systems (GIS), See also Multipurpose cadastres

The ARSUP Database and Its Access through the CMCIRS Catalog: Making Available to the Public Digital Maps from the ARSUP Process. Thomas Frank Eidel and Janice L. Crouch, Mar (No. 3), 389-394.

Symposium of ISPRS Intercommission III/IV Working Group: Digital Technology for the Integration of Photogrammetric and Remote Sensing Data with LIS/GIS: A Foreword. R. Welch, Feb (No. 2), 165.

Extracting Topographic Structure from Digital Elevation Data for Geographic Information System Analysis. S.K. Jenson and J.O. Domingue, Nov (No. 11), 1593-1600.

Foreword [to Special GIS Issue]. James W. Merchant, Nov (No. 11), 1545.

Geographic Information Systems for Cumulative Impact Assessment. Carol A. Johnston, Naomi E. Detenbeck, John P. Bonde, and Gerald J. Niemi, Nov (No. 11), 1609-1615.

GIS versus CAD versus DBMS: What are the Differences? David J. Cowen, Nov (No. 11), 1551-1555.

LIS/GIS Products and Issues: A Manufacturers' Forum. R. Welch and Manfred Ehlers, Feb (No. 2), 207-210.

On Error in GIS: Author's Reply. Letter from Stephen J. Walsh, Mar (No. 3), 343-344.

Remote Sensing: The Unheralded Component of Geographic Information Systems. G. Robinson Barker, Feb (No. 2), 195-199.

Requirements for a Database Management System for a GIS. Andrew U. Frank, Nov (No. 11), 1557-1564.

Scandinavian Activities in the LIS/GIS Area. Ulf Andersson and Bengt Rystedt, Feb (No. 2), 201-204.

Symposium of ISPRS Intercommission III/IV Working Group: Digital Technology for the Integration of Photogrammetric and Remote Sensing Data with LIS/GIS: A Foreword. R. Welch, Feb (No. 2), 165.

Thematic Mapper and SPOT Integration with a Geographic Information System. David G. Goodenough, Feb (No. 2), 167-176.

The Unique Qualities of a Geographic Information System: A Commentary. H. Dennison Parker, Nov (No. 11), 1547-1549.

Trends in Automated Mapping and Geographic Information System Hardware. Peter L. Crosswell and Stephen R. Clark, Nov (No. 11), 1571-1576.

Geographic Information Systems (GIS), applications

Integration of Geological Datasets for Gold Exploration in Nova Scotia. G.F. Bonham-Carter, F.P. Agterberg, and D.R. Wright, Nov (No. 11), 1585-1592.

Monitoring Wood Stork Foraging Habitat Using Remote Sensing and Geographic Information Systems. Michael E. Hodgson, John R. Jensen, Halkard E. Mackey, Jr., and Malcolm C. Coulter, Nov (No. 11), 1601-1607.

Remote Sensing and Geographic Information System Techniques for Aquatic Resource Evaluation. R. Welch, M. Madden Remillard, and R.B. Slack, Feb (No. 2), 177-185.

Geographic Information Systems (GIS), costs

Assessing Rangeland Vegetation Mapping Alternatives for Geographic Information Systems. Samuel C. Williamson and Ivo E. Lindauer, May (No. 5), 615-618.

Geographic Information Systems (GIS), expert systems

Knowledge-Based GIS Techniques Applied to Geological Engineering. E. Lynn Usery, Phyllis Altheide, Robin R.P. Deister, and David J. Barr, Nov (No. 11), 1623-1628.

Spatial Query for Decision Support of Cross-Country Movement. George F. Hepner, Thomas L. Logan, and Nevin A. Bryant, Nov (No. 11), 1617-1621.

Geology

Comparison of the Spectral Information Content of Landsat Thematic Mapper and SPOT for Three Different Sites in the Phoenix, Arizona Region. Pat S. Chavez, Jr. and Jo Ann Bowell, Dec (No. 12), 1699-1708.

Detection of a Buried Horizon with a High Thermal Diffusivity Using Thermal Remote Sensing. David B. Nash, Oct (No. 10), 1437-1446.

Quantitative Description and Classification of Drainage Patterns. Demetre P. Argialas, John G. Lyon, and Olin W. Mintzer, Apr (No. 4), 505-509.

Remote Sensing of Laterized Archaean Greenstone Terrain: Marshall Pool Area, Northeastern Yilgarn Block, Western Australia. S.A. Drury and G.A. Hunt, Dec (No. 12), 1717-1725.

Geology, structural

Digital Image Processing for Rock Joint Surface Studies. Scott L. Huang and Robert C. Speck, Mar (No. 3), 395-400.

Digital Processing of Orbital Radar Data to Enhance Geologic Structure: Examples from the Canadian Shield. Penny M. Masuoka, Jeff Harris, Paul D. Lowman, Jr., and Herbert W. Blodgett, May (No. 5), 621-632.

Geological and Vegetational Applications of Shuttle Imaging Radar-B Mineral County, Nevada. M.X. Boregasser, E.F. Kleiner, P. Vreeland, F.F. Peterson, H. Klieforth, and J.V. Taranik, Jan (No. 1), 71-76.

Geomorphology

Landsat Determined Geographic Change. W.J. Stringer, J.E. Groves, and C. Olmstead, Mar (No. 3), 347-351.

Georgia

Monitoring Wood Stork Foraging Habitat Using Remote Sensing and Geographic Information Systems. Michael E. Hodgson, John R. Jensen, Halkard E. Mackey, Jr., and Malcolm C. Coulter, Nov (No. 11), 1601-1607.

Glaciation

Multitemporal Landsat Multispectral Scanner and Thematic Mapper Data of the Hubbard Glacier Region, Southeast Alaska. Kim-Marie Walker and Chester Zenone, Mar (No. 3), 373-376.

Goddard, George William

In Memoriam: George William Goddard. Jon Beazley, Jul (No. 7), 1114-1115.

Graphics, three-dimensional

Three-Dimensional Absolute Orientation of Stereo Models Using Digital Elevation Models. Dan Rosenholm and Kennert Torlegard, Oct (No. 10), 1385-1389.

Photogrammetry and Real-Time Graphics in Engineering Applications. Howard Turner, Sep (No. 9), 1313-1317.

Grasses, See also Rangelands

Evaluation of Single-Band-Video and Video-Band-Based Indices for Grassland Phytomass Assessment. J.H. Everitt, D.E. Escobar, and R. Villarreal, Aug (No. 8), 1177-1180.

H

Hubbard Glacier

Multitemporal Landsat Multispectral Scanner and Thematic Mapper Data of the Hubbard Glacier Region, Southeast Alaska. Kim-Marie Walker and Chester Zenone, Mar (No. 3), 373-376.

Hurricanes

AVHRR: Hurricane Allen. Edited by David Hastings, Michael Matson, and Andrew H. Horvitz, Apr (No. 4), 534.

Hydraulic models (physical)

Synoptic Wave Height and Pattern Measurements in Laboratory Wave Basins Using Close-Range Photogrammetry. J.D. Pos, L.P. Adams, and F.A. Kilner, Dec (No. 12), 1749-1756.

Hydrography, See also Water resources

The ARSUP Database and Its Access through the CMCIRS Catalog: Making Available to the Public Digital Maps from the ARSUP Process. Thomas Frank Eidel and Janice L. Crouch, Mar (No. 3), 389-394.

Extracting Topographic Structure from Digital Elevation Data for Geographic Information System Analysis. S.K. Jenson and J.O. Domingue, Nov (No. 11), 1593-1600.

Quantitative Description and Classification of Drainage Patterns. Demetre P. Argialas, John G. Lyon, and Olin W. Mintzer, Apr (No. 4), 505-509.

Hydrology, See also Temperatures, water; Water quality; Water resources

Synoptic Wave Height and Pattern Measurements in Laboratory Wave Basins Using Close-Range Photogrammetry. J.D. Pos, L.P. Adams, and F.A. Kilner, Dec (No. 12), 1749-1756.

I

Icebergs

AVHRR: Monitoring Giant Antarctic Icebergs. Glenn K. Rutledge and Greg Scharfen, May (No. 5), 663-665.

Image analysis

A Comparison of Methods to Measure the Modulation Transfer Function of Aerial Survey Lens Systems from the Image Structures. Fang Lei and H.J. Tiziani, Jan (No. 1), 41-46.

Image matching

Geometrically Constrained Multiphoto Matching. Armin W. Gruen and Emmanuel P. Baltasvias, May (No. 5), 633-641.

Object-Space Least-Squares Correlation. U.V. Helava, Jun (No. 6, Part I), 711-714.

Image processing

Color-Composite Image Generation on an Eight-Bit Graphics Workstation. Liping Di and Donald C. Rundquist, Dec (No. 12), 1745-1748.

Digital Processing of Orbital Radar Data to Enhance Geologic Structure: Examples from the Canadian Shield. Penny M. Masuoka, Jeff Harris, Paul D. Lowman, Jr., and Herbert W. Blodgett, May (No. 5), 621-632.

Image quality

A Comparison of Methods to Measure the Modulation Transfer Function of Aerial Survey Lens Systems from the Image Structures. Fang Lei and H.J. Tiziani, Jan (No. 1), 41-46.

Imaging sensors

Report of the 1986 Inter-Congress Symposium of ISPRS Commission I: Primary Data Acquisition. Ronald K. Brewer, Jan (No. 1), 81-83.

Information resources

The ARSUP Database and Its Access through the CMCIRS Catalog: Making Available to the Public Digital Maps from the ARSUP Process. Thomas Frank Eidel and Janice L. Crouch, Mar (No. 3), 389-394.

AVHRR: AVHRR Catalogs. Kay Metcalf, Luigi Fusco, Keith Muirhead, and Garry Tobiss, Oct (No. 10), 1469-1470.

"Whither the Profit in Remote Sensing — in Small Grains or Gold Nuggets." Letter from Keith R. McCloy, Mar (No. 3), 344.

Infrared photography

August Cover Photo. Letter from John C. Price; Reply by T.H. Lee Williams and Maury Nyquist. Dec (No. 12), 1696.

Use of Aerial Color Infrared Photography, Dual Color Video, and a Computer System for Property Appraisal of Citrus Groves. C.H. Blazquez, Oliver Lowe, J.R. Sisk, and M.D. Bilbrey, Feb (No. 2), 233-236.

Instrumentation

Precision Evaluations of Digital Imagery for Close-Range Photogrammetric Applications. Mark R. Shortis, Oct (No. 10), 1395-1401.

Report of the 1986 Inter-Congress Symposium of ISPRS Commission II: Instrumentation and Data Reduction Analysis. Sherman S.C. Wu, Aug (No. 8), 1203-1206.

Intergraph Corporation

LIS/GIS Products and Issues: A Manufacturers' Forum. R. Welch and Manfred Ehlers, Feb (No. 2), 207-210.

International Committee for Architectural Photogrammetry (CIPA)

Photogrammetry and Architecture. Letter from Maurice Carboneil, Aug (No. 8), 1164.

International Society for Photogrammetry & Remote Sensing

The International Society for Photogrammetry and Remote Sensing. Jul (No. 7), 1029.

Symposium of ISPRS Intercommission III/IV Working Group: Digital Technology for the Integration of Photogrammetric and Remote Sensing Data with LIS/GIS: A Foreword. R. Welch, Feb (No. 2), 165.

Report of the 1986 Inter-Congress Symposium of ISPRS Commission I: Primary Data Acquisition. Ronald K. Brewer, Jan (No. 1), 81-83.

Report of the 1986 Inter-Congress Symposium of ISPRS Commission II: Instrumentation and Data Reduction Analysis. Sherman S.C. Wu, Aug (No. 8), 1203-1206.

Iran

AVHRR: Comparisons of Resolution and Coverage. Edited by David Hastings, Michael Matson, and Andrew H. Horvitz, Mar (No. 3), 421-422.

K

Kern Instruments, Inc. and Kern & Co., Ltd.

LIS/GIS Products and Issues: A Manufacturers' Forum. R. Welch and Manfred Ehlers, Feb (No. 2), 207-210.

Kingsley, Robert Hitchings

Memorial Address: Robert Hitchings Kingsley. William G. Hemple, Jul (No. 7), 1061-1066.

Kork Systems, Inc.

LIS/GIS Products and Issues: A Manufacturers' Forum. R. Welch and Manfred Ehlers, Feb (No. 2), 207-210.

L

Lakes, See Limnology

Land Information Systems, See Geographic information systems; Multipurpose cadastres

Landcover, See also Plant geography

Characterization of Vegetation with Combined Thematic Mapper (TM) and Shuttle Imaging Radar (SIR-B) Image Data. Jack F. Paris and Helenann H. Kwong, Aug (No. 8), 1187-1193.

Geological and Vegetational Applications of Shuttle Imaging Radar-B Mineral County, Nevada. M.X. Borengasser, E.F. Kleiner, P. Vreeland, F.F. Peterson, H. Klieforth, and J.V. Taranik, Jan (No. 1), 71-76.

Landcover, change detection, See also Photogrammetric monitoring

The Determination of Optimal Threshold Levels for Change Detection Using Various Accuracy Indices. Tung Fung and Ellsworth LeDrew, Oct (No. 10), 1449-1454.

An Enhanced Classification Approach to Change Detection in Semi-Arid Environments. Paul G. Pilon, Philip J. Howarth, Ronald A. Bullock, and Peter O. Adeniyi, Dec (No. 12), 1709-1716.

Land-Cover Monitoring with SPOT for Landfill Investigations. Warren R. Philipson, Eugenia M. Barnaba, Arlynn Ingram, and Vicki L. Williams, Feb (No. 2), 223-228.

Monitoring Wood Stork Foraging Habitat Using Remote Sensing and Geographic Information Systems. Michael E. Hodgson, John R. Jensen, Halkard E. Mackey, Jr., and Malcolm C. Coulter, Nov (No. 11), 1601-1607.

Rangeland Vegetation Changes Measured from Helicopter-Borne 35-mm Aerial Photography. Paul T. Tueller, Peter C. Lent, Robert D. Stager, Edith A. Jacobsen, and Karen A. Platou, May (No. 5), 609-614.

Landcover classification

Differentiation of Ecological Zones in the Okavango Delta, Botswana by Classification and Contextual Analyses of Landsat MSS Data. Susan Ringrose, Wilma Matheson, and Timothy Boyle, May (No. 5), 601-608.

An Enhanced Classification Approach to Change Detection in Semi-Arid Environments. Paul G. Pilon, Philip J. Howarth, Ronald A. Bullock, and Peter O. Adeniyi, Dec (No. 12), 1709-1716.

Forest Mapping Accuracies Are Improved Using a Supervised Nonparametric Classifier with SPOT Data. Andrew K. Skidmore and Brian J. Turner, Oct (No. 10), 1415-1421.

An Integrated Approach for Automated Cover-Type Mapping of Large Inaccessible Areas in Alaska. Michael D. Fleming, Mar (No. 3), 357-362.

Intermediate-Scale Vegetation Mapping of Innoko National Wildlife Refuge, Alaska Using Landsat MSS Digital Data. Stephen S. Talbot and Carl J. Markon, Mar (No. 3), 377-383.

Mapping Dominant Vegetation Communities in the Colorado Rocky Mountain Front Range with Landsat Thematic Mapper and Digital Terrain Data. Thomas D. Frank, Dec (No. 12), 1727-1734.

Thematic Mapper and SPOT Integration with a Geographic Information System. David G. Goodenough, Feb (No. 2), 167-176.

Using Spatial Autocorrelation Analysis to Explore the Errors in Maps Generated from Remotely Sensed Data. Russell G. Congalton, May (No. 5), 587-592.

Landfills

Land-Cover Monitoring with SPOT for Landfill Investigations. Warren R. Philipson, Eugenia M. Barnaba, Arlynn Ingram, and Vicki L. Williams, Feb (No. 2), 223-228.

Landforms, See Topography

Landsat, data applications

August Cover Photo. Letter from John C. Price; Reply by T.H. Lee Williams and Maury Nyquist. Dec (No. 12), 1696.

Landsat Determined Geographic Change. W.J. Stringer, J.E. Groves, and C. Olmstead, Mar (No. 3), 347-351.

Landsat multispectral scanner (MSS), data applications

Differentiation of Ecological Zones in the Okavango Delta, Botswana by Classification and Contextual Analyses of Landsat MSS Data. Susan Ringrose, Wilma Matheson, and Timothy Boyle, May (No. 5), 601-608.

An Enhanced Classification Approach to Change Detection in Semi-Arid Environments. Paul G. Pilon, Philip J. Howarth, Ronald A. Bullock, and Peter O. Adeniyi, Dec (No. 12), 1709-1716.

An Integrated Approach for Automated Cover-Type Mapping of Large Inaccessible Areas in Alaska. Michael D. Fleming, Mar (No. 3), 357-362.

Intermediate-Scale Vegetation Mapping of Innoko National Wildlife Refuge, Alaska Using Landsat MSS Digital Data. Stephen S. Talbot and Carl J. Markon, Mar (No. 3), 377-383.

Manual Interpretation of Small Forestlands on Landsat MSS Data. Michael A. Karteris, Jun (No. 6, Part I), 751-755.

Multitemporal Landsat Multispectral Scanner and Thematic Mapper Data of the Hubbard Glacier Region, Southeast Alaska. Kim-Marie Walker and Chester Zenone, Mar (No. 3), 373-376.

Landsat multispectral scanner (MSS), imagery

Assessing Rangeland Vegetation Mapping Alternatives for Geographic Information Systems. Samuel C. Williamson and Ivo E. Lindauer, May (No. 5), 615-618.

AVHRR: Comparisons of Resolution and Coverage. Edited by David Hastings, Michael Matson, and Andrew H. Horvitz, Mar (No. 3), 421-422.

A Comparison of Sampling Schemes Used in Generating Error Matrices for Assessing the Accuracy of Maps Generated from Remotely Sensed Data. Russell G. Congalton, May (No. 5), 593-600.

Detection and Identification of Arctic Landforms: An Assessment of Remotely Sensed Data. Kenneson G. Dean and Leslie A. Morrissey, Mar (No. 3), 363-371.

Using Spatial Autocorrelation Analysis to Explore the Errors in Maps Generated from Remotely Sensed Data. Russell G. Congalton, May (No. 5), 587-592.

Landsat thematic mapper (TM), data applications

Assessment of Thematic Mapper Imagery for Forestry Applications under Lake States Conditions. Paul F. Hopkins, Ann L. Maclean, and Thomas M. Lillesand, Jan (No. 1), 61-68.

Characterization of Vegetation with Combined Thematic Mapper (TM) and Shuttle Imaging Radar (SIR-B) Image Data. Jack F. Paris and Helenann H. Kwong, Aug (No. 8), 1187-1193.

Detecting Air Pollution Stress in Southern California Vegetation Using Landsat Thematic Mapper Band Data. Walter E. Westman and Curtis V. Price, Sep (No. 9), 1305-1311.

Influence of Topography on Forest Reflectance Using Landsat Thematic Mapper and Digital Terrain Data. C.E. Leprieur, J.M. Durand, and J.L. Peyron, Apr (No. 4), 491-496.

Mapping Dominant Vegetation Communities in the Colorado Rocky Mountain Front Range with Landsat Thematic Mapper and Digital Terrain Data. Thomas D. Frank, Dec (No. 12), 1727-1734.

Monitoring Wood Stork Foraging Habitat Using Remote Sensing and Geographic Information Systems. Michael E. Hodgson, John R. Jensen, Halkard E. Mackey, Jr., and Malcolm C. Coulter, Nov (No. 11), 1601-1607.

Multitemporal Landsat Multispectral Scanner and Thematic Mapper Data of the Hubbard Glacier Region, Southeast Alaska. Kim-Marie Walker and Chester Zenone, Mar (No. 3), 373-376.

Using Cluster Analysis to Improve the Selection of Training Statistics in Classifying Remotely Sensed Data. Emilio Chuvieco and Russell G. Congalton, Sep (No. 9), 1275-1281.

Landsat thematic mapper (TM), imagery

Comments on "Stereocorrelation of Landsat TM Images." Letter from Ardeshir Goshtasby, Apr (No. 4), 473-474.

Comparison of the Spectral Information Content of Landsat Thematic Mapper and SPOT for Three Different Sites in the Phoenix, Arizona Region. Pat S. Chavez, Jr. and Jo Ann Bowell, Dec (No. 12), 1699-1708.

Detection and Identification of Arctic Landforms: An Assessment of Remotely Sensed Data. Kenneson G. Dean and Leslie A. Morrissey, Mar (No. 3), 363-371.

The Potential for Automated Mapping from Geocoded Digital Image Data. Richard Swann, Dave Hawkins, Andrew Westwell-Roper, and William Johnstone, Feb (No. 2), 187-193.

Response to Comments on "Stereocorrelation of Landsat TM Images." Letter from Manfred Ehlers and Roy Welch, Apr (No. 4), 474.

Thematic Mapper and SPOT Integration with a Geographic Information System. David G. Goodenough, Feb (No. 2), 167-176.

Land-use classification

Geographic Information Systems for Cumulative Impact Assessment. Carol A. Johnston, Naomi E. Detenbeck, John P. Bonde, and Gerald J. Niemi, Nov (No. 11), 1609-1615.

Laser profiling

Airborne Laser Profile Data for Measuring Ephemeral Gully Erosion. T.J. Jackson, J.C. Ritchie, J. White, and L. LeSchack, Aug (No. 8), 1181-1185.

Limnology

Remote Sensing and Geographic Information System Techniques for Aquatic Resource Evaluation. R. Welch, M. Madden Remillard, and R.B. Slack, Feb (No. 2), 177-185.

Lundahl, Arthur C.

Personality: Arthur C. Lundahl — The Art of Aerial Photography. Dino A. Brugioni and Robert F. McCort, Feb (No. 2), 270-272.

M

Management, See Business management

Mapping

Landsat Determined Geographic Change. W.J. Stringer, J.E. Groves, and C. Olmstead, Mar (No. 3), 347-351.

Photogrammetry and Real-Time Graphics in Engineering Applications. Howard Turner, Sep (No. 9), 1313-1317.

Report of Commission IV, XVth International Congress of Photogrammetry and Remote Sensing. Paul R. Wolf and Bon Dewitt, Jan (No. 1), 77-80.

Mapping, accuracy in

Assessing Rangeland Vegetation Mapping Alternatives for Geographic Information Systems. Samuel C. Williamson and Ivo E. Lindauer, May (No. 5), 615-618.

A Comparison of Sampling Schemes Used in Generating Error Matrices for Assessing the Accuracy of Maps Generated from Remotely Sensed Data. Russell G. Congalton, May (No. 5), 593-600.

Digital Identification of Cartographic Control Points. R.W. Gaskell, Jun (No. 6, Part I), 723-727.

Manual Interpretation of Small Forestlands on Landsat MSS Data. Michael A. Karteris, Jun (No. 6, Part I), 751-755.

A New Approach to Monitoring Data Collection in Photogrammetric Models. Y. Doytsher and B. Shmutter, Jun (No. 6, Part I), 715-722.

Using Spatial Autocorrelation Analysis to Explore the Errors in Maps Generated from Remotely Sensed Data. Russell G. Congalton, May (No. 5), 587-592.

Mapping, automated

An AutoCAD-Based Mapping System for Encoded Stereoplotters. James A. Rogers and Robert M. Bennett, Mar (No. 3), 353-355.

Automatic Line Generalization Using Zero-Crossings. K. Thapa, Apr (No. 4), 511-517.

Digital Identification of Cartographic Control Points. R.W. Gaskell, Jun (No. 6, Part I), 723-727.

GIS versus CAD versus DBMS: What are the Differences? David J. Cowen, Nov (No. 11), 1551-1555.

Trends in Automated Mapping and Geographic Information System Hardware. Peter L. Croswell and Stephen R. Clark, Nov (No. 11), 1571-1576.

Mapping, geological

Knowledge-Based GIS Techniques Applied to Geological Engineering. E. Lynn Usery, Phyllis Altheide, Robin R.P. Deister, and David J. Barr, Nov (No. 11), 1623-1628.

Remote Sensing of Laterized Archaean Greenstone Terrain: Marshall Pool Area, Northeastern Yilgarn Block, Western Australia. S.A. Drury and G.A. Hunt, Dec (No. 12), 1717-1725.

Mapping, landcover

Assessing Rangeland Vegetation Mapping Alternatives for Geographic Information Systems. Samuel C. Williamson and Ivo E. Lindauer, May (No. 5), 615-618.

A Comparison of Sampling Schemes Used in Generating Error Matrices for Assessing the Accuracy of Maps Generated from Remotely Sensed Data. Russell G. Congalton, May (No. 5), 593-600.

An Integrated Approach for Automated Cover-Type Mapping of Large Inaccessible Areas in Alaska. Michael D. Fleming, Mar (No. 3), 357-362.

Intermediate-Scale Vegetation Mapping of Innoko National Wildlife Refuge, Alaska Using Landsat MSS Digital Data. Stephen S. Talbot and Carl J. Markon, Mar (No. 3), 377-383.

Mapping Dominant Vegetation Communities in the Colorado Rocky Mountain Front Range with Landsat Thematic Mapper and Digital Terrain Data. Thomas D. Frank, Dec (No. 12), 1727-1734.

Using Spatial Autocorrelation Analysis to Explore the Errors in Maps Generated from Remotely Sensed Data. Russell G. Congalton, May (No. 5), 587-592.

Mapping, topographic

Digital Representations of Topographic Surfaces. James R. Carter, Nov (No. 11), 1577-1580.

A New Approach to Monitoring Data Collection in Photogrammetric Models. Y. Doytsher and B. Shmutter, Jun (No. 6, Part I), 715-722.

The Potential for Automated Mapping from Geocoded Digital Image Data. Richard Swann, Dave Hawkins, Andrew Westwell-Roper, and William Johnstone, Feb (No. 2), 187-193.

Topographic Mapping from SPOT Imagery. D.J. Gagan and I.J. Dowman, Oct (No. 10), 1409-1414.

Maps, digital

The ARSUP Database and Its Access through the CMCIRS Catalog: Making Available to the Public Digital Maps from the ARSUP Process. Thomas Frank Eidel and Janice L. Crouch, Mar (No. 3), 389-394.

Maps, geological

Integration of Geological Datasets for Gold Exploration in Nova Scotia. G.F. Bonham-Carter, F.P. Agterberg, and D.R. Wright, Nov (No. 11), 1585-1592.

Maps, topographic

Landsat Determined Geographic Change. W.J. Stringer, J.E. Groves, and C. Olmstead, Mar (No. 3), 347-351.

Maryland

Airborne Laser Profile Data for Measuring Ephemeral Gully Erosion. T.J. Jackson, J.C. Ritchie, J. White, and L. LeSchack, Aug (No. 8), 1181-1185.

Merchant, James W.

Guest Editor: [Special GIS Issue]. Nov (No. 11), 1545.

Meteorology

AVHRR: Hurricane Allen. Edited by David Hastings, Michael Matson, and Andrew H. Horvitz, Apr (No. 4), 534.

AVHRR: Meteosat Observes the Earth. Antonio Martinez de Aragon, Aug (No. 8), 1217.

Remote Sensing Identification of Tornado Tracks in Argentina, Brazil, and Paraguay. Robert C. Dyer, Oct (No. 10), 1429-1435.

Meteosat

AVHRR: Meteosat Observes the Earth. Antonio Martinez de Aragon, Aug (No. 8), 1217.

Michigan

Manual Interpretation of Small Forestlands on Landsat MSS Data. Michael A. Karteris, Jun (No. 6, Part I), 751-755.

Microcomputers, See also Workstations

An AutoCAD-Based Mapping System for Encoded Stereoplotters. James A. Rogers and Robert M. Bennett, Mar (No. 3), 353-355.

Cost Estimates of Photogrammetric Related Services Using Electronic Spreadsheets. Albert K. Chong and S.A. Veress, Jan (No. 1), 47-50.

Microcomputers and Photogrammetry. A New Tool: The Videoplotter. J.P. Agnard, P.-A. Gagnon, and C. Nolette, Aug (No. 8), 1165-1167.

Trends in Automated Mapping and Geographic Information System Hardware. Peter L. Croswell and Stephen R. Clark, Nov (No. 11), 1571-1576.

Mineral exploration

Integration of Geological Datasets for Gold Exploration in Nova Scotia. G.F. Bonham-Carter, F.P. Agterberg, and D.R. Wright, Nov (No. 11), 1585-1592.

Minnesota

Geographic Information Systems for Cumulative Impact Assessment. Carol A. Johnston, Naomi E. Detenbeck, John P. Bonde, and Gerald J. Niemi, Nov (No. 11), 1609-1615.

Mojave Desert

Detection of a Buried Horizon with a High Thermal Diffusivity Using Thermal Remote Sensing. David B. Nash, Oct (No. 10), 1437-1446.

Using Spatial Autocorrelation Analysis to Explore the Errors in Maps Generated from Remotely Sensed Data. Russell G. Congalton, May (No. 5), 587-592.

Montana

Using Spatial Autocorrelation Analysis to Explore the Errors in Maps Generated from Remotely Sensed Data. Russell G. Congalton, May (No. 5), 587-592.

Mount St. Helens

AVHRR: Monitoring Volcanic Eruptions. Edited by David Hastings, Michael Matson, and Andrew H. Horvitz, Feb (No. 2), 259.

Multipurpose cadastres

Multi-Purpose Geographic Database Guidelines for Local Governments. ACSM-ASPRS Geographic Information Management Systems (GIMS) Committee, Jun (No. 6, Part I), 787-795.

Multispectral imagery, See also Landsat multispectral scanner, imagery; SPOT, imagery

On Displaying Multispectral Imagery. Jack Bryant, Dec (No. 12), 1739-1743.

Multispectral imagery, data applications

Remote Sensing of Laterized Archaean Greenstone Terrain: Marshall Pool Area, Northeastern Yilgarn Block, Western Australia. S.A. Drury and G.A. Hunt, Dec (No. 12), 1717-1725.

N**National Oceanographic and Atmospheric Administration (NOAA)**

AVHRR: AVHRR Catalogs. Kay Metcalf, Luigi Fusco, Keith Muirhead, and Garry Tobiss, Oct (No. 10), 1469-1470.

Natural resource management

The Unique Qualities of a Geographic Information System: A Commentary. H. Dennison Parker, Nov (No. 11), 1547-1549.

Natural resource planning

An Integrated Approach for Automated Cover-Type Mapping of Large Inaccessible Areas in Alaska. Michael D. Fleming, Mar (No. 3), 357-362.

Networks, photogrammetric

A Cine-Photogrammetric System for the Monitoring of a Dynamic Event Underwater. Clive S. Fraser and Raymond L. Denham, Oct (No. 10), 1403-1407.

Periodic Inspection of Industrial Tooling by Photogrammetry. Clive S. Fraser, Feb (No. 2), 211-216.

Nevada

Geological and Vegetational Applications of Shuttle Imaging Radar-B Mineral County, Nevada. M.X. Borengasser, E.F. Kleiner, P. Vreeland, F.F. Peterson, H. Klieforth, and J.V. Taranik, Jan (No. 1), 71-76.

Rangeland Vegetation Changes Measured from Helicopter-Borne 35-mm Aerial Photography. Paul T. Tueller, Peter C. Lent, Robert D. Stager, Edith A. Jacobsen, and Karen A. Platou, May (No. 5), 609-614.

New York

Land-Cover Monitoring with SPOT for Landfill Investigations. Warren R. Philipson, Eugenia M. Barnaba, Arlynn Ingram, and Vicki L. Williams, Feb (No. 2), 223-228.

Nigeria

An Enhanced Classification Approach to Change Detection in Semi-Arid Environments. Paul G. Pilon, Philip J. Howarth, Ronald A. Bullock, and Peter O. Adeniyi, Dec (No. 12), 1709-1716.

NOAA/AVHRR, See AVHRR

Norway

Scandinavian Activities in the LIS/GIS Area. Ulf Andersson and Bengt Rystedt, Feb (No. 2), 201-204.

Nova Scotia

Integration of Geological Datasets for Gold Exploration in Nova Scotia. G.F. Bonham-Carter, F.P. Agterberg, and D.R. Wright, Nov (No. 11), 1585-1592.

NS001 multispectral scanner, imagery

Detection and Identification of Arctic Landforms: An Assessment of Remotely Sensed Data. Kenneson G. Dean and Leslie A. Morrissey, Mar (No. 3), 363-371.

O

Office management, See Business management

Ohio

Use of SPOT HRV Data in the Corps of Engineers Dredging Program. Carolyn J. Merry, Harlan L. McKim, Nancy LaPotin, and John R. Adams, Sep (No. 9), 1295-1299.

Okavango Delta

Differentiation of Ecological Zones in the Okavango Delta, Botswana by Classification and Contextual Analyses of Landsat MSS Data. Susan Ringrose, Wilma Matheson, and Timothy Boyle, May (No. 5), 601-608.

Oman

AVHRR: Comparisons of Resolution and Coverage. Edited by David Hastings, Michael Matson, and Andrew H. Horvitz, Mar (No. 3), 421-422.

Ontario

The Determination of Optimal Threshold Levels for Change Detection Using Various Accuracy Indices. Tung Fung and Ellsworth LeDrew, Oct (No. 10), 1449-1454.

Oregon

Using Spatial Autocorrelation Analysis to Explore the Errors in Maps Generated from Remotely Sensed Data. Russell G. Congalton, May (No. 5), 587-592.

Orthoimages

The Potential for Automated Mapping from Geocoded Digital Image Data. Richard Swann, Dave Hawkins, Andrew Westwell-Roper, and William Johnstone, Feb (No. 2), 187-193.

P**Paraguay**

Remote Sensing Identification of Tornado Tracks in Argentina, Brazil, and Paraguay. Robert C. Dyer, Oct (No. 10), 1429-1435.

Parana Basin

Remote Sensing Identification of Tornado Tracks in Argentina, Brazil, and Paraguay. Robert C. Dyer, Oct (No. 10), 1429-1435.

Park, W. Sidney

In Memoriam: W. Sidney Park. Frank C. Riley, May (No. 5), 657.

Periodograms

Filtering Digital Profile Observations. Mohsen Mostafa Hassan, Oct (No. 10), 1391-1394.

Persian Gulf

AVHRR: Comparisons of Resolution and Coverage. Edited by David Hastings, Michael Matson, and Andrew H. Horvitz, Mar (No. 3), 421-422.

Personal computers, See Microcomputers

Photogrammetric monitoring, See also Landcover, change detection

A Cine-Photogrammetric System for the Monitoring of a Dynamic Event Underwater. Clive S. Fraser and Raymond L. Denham, Oct (No. 10), 1403-1407.

Optimal Estimation of Displacements by Combining Photogrammetric and Dynamic Models. G. Armenakis and W. Faig, Aug (No. 8), 1169-1173.

Periodic Inspection of Industrial Tooling by Photogrammetry. Clive S. Fraser, Feb (No. 2), 211-216.

Photogrammetry, close-range

A Cine-Photogrammetric System for the Monitoring of a Dynamic Event Underwater. Clive S. Fraser and Raymond L. Denham, Oct (No. 10), 1403-1407.

Geometrically Constrained Multiphoto Matching. Armin W. Gruen and Emmanuel P. Baltasvias, May (No. 5), 633-641.

Periodic Inspection of Industrial Tooling by Photogrammetry. Clive S. Fraser, Feb (No. 2), 211-216.

Photogrammetry and Real-Time Graphics in Engineering Applications. Howard Turner, Sep (No. 9), 1313-1317.

Precision Evaluations of Digital Imagery for Close-Range Photogrammetric Applications. Mark R. Shortis, Oct (No. 10), 1395-1401.

Synoptic Wave Height and Pattern Measurements in Laboratory Wave Basins Using Close-Range Photogrammetry. J.D. Pos, L.P. Adams, and F.A. Kilner, Dec (No. 12), 1749-1756.

Photogrammetry, data bank applications

Report of Commission IV, XVth International Congress of Photogrammetry and Remote Sensing. Paul R. Wolf and Bon Dewitt, Jan (No. 1), 77-80.

Photogrammetry, dynamic events

A Cine-Photogrammetric System for the Monitoring of a Dynamic Event Underwater. Clive S. Fraser and Raymond L. Denham, Oct (No. 10), 1403-1407.

Optimal Estimation of Displacements by Combining Photogrammetric and Dynamic Models. G. Armenakis and W. Faig, Aug (No. 8), 1169-1173.

Photogrammetry, engineering applications

Photogrammetry and Real-Time Graphics in Engineering Applications. Howard Turner, Sep (No. 9), 1313-1317.

Photogrammetry, industrial applications

Periodic Inspection of Industrial Tooling by Photogrammetry. Clive S. Fraser, Feb (No. 2), 211-216.

Photogrammetric Work Without Blunders. Kurt Kubik, Kenneth Lyons, and Dean Merchant, Jan (No. 1), 51-54.

Photogrammetry, numerical orientation

Photogrammetric Work Without Blunders. Kurt Kubik, Kenneth Lyons, and Dean Merchant, Jan (No. 1), 51-54.

Photogrammetry, underwater

A Cine-Photogrammetric System for the Monitoring of a Dynamic Event Underwater. Clive S. Fraser and Raymond L. Denham, Oct (No. 10), 1403-1407.

Photographic interpretation

Canadian Large-Scale Aerial Photographic Systems (LSP). Ray D. Spencer and R.J. Hall, Apr (No. 4), 475-482.

Geographic Information Systems for Cumulative Impact Assessment. Carol A. Johnston, Naomi E. Detenbeck, John P. Bonde, and Gerald J. Niemi, Nov (No. 11), 1609-1615.

Measuring Crown Cover in Interior Alaska Vegetation Types. Kenneth C. Winterberger and Frederic R. Larson, Mar (No. 3), 385-387.

Object-Space Least-Squares Correlation. U.V. Helava, Jun (No. 6, Part I), 711-714.

Quantitative Description and Classification of Drainage Patterns. Demetre P. Argialas, John G. Lyon, and Olin W. Mintzer, Apr (No. 4), 505-509.

Remote Sensing of Laterized Archaean Greenstone Terrain: Marshall Pool Area, Northeastern Yilgarn Block, Western Australia. S.A. Drury and G.A. Hunt, Dec (No. 12), 1717-1725

Use of Aerial Color Infrared Photography, Dual Color Video, and a Computer System for Property Appraisal of Citrus Groves. C.H. Blazquez, Oliver Lowe, J.R. Sisk, and M.D. Bilbrey, Feb (No. 2), 233-236.

Phototriangulation

Object-Space Least-Squares Correlation. U.V. Helava, Jun (No. 6, Part I), 711-714.

Plant geography. See also Landcover

Geological and Vegetational Applications of Shuttle Imaging Radar-B Mineral County, Nevada. M.X. Borengasser, E.F. Kleiner, P. Vreeland, F.F. Peterson, H. Klieforth, and J.V. Taranik, Jan (No. 1), 71-76.

Mapping Dominant Vegetation Communities in the Colorado Rocky Mountain Front Range with Landsat Thematic Mapper and Digital Terrain Data. Thomas D. Frank, Dec (No. 12), 1727-1734.

Plotters. See also Stereoplotters; Videoplotters

Trends in Automated Mapping and Geographic Information System Hardware. Peter L. Crosswell and Stephen R. Clark, Nov (No. 11), 1571-1576.

Primary data acquisition

Report of the 1986 Inter-Congress Symposium of ISPRS Commission I: Primary Data Acquisition. Ronald K. Brewer, Jan (No. 1), 81-83.

R

Radar, real aperture (RAR)

Detection and Identification of Arctic Landforms: An Assessment of Remotely Sensed Data. Kenneson G. Dean and Leslie A. Morrissey, Mar (No. 3), 363-371.

Radar, synthetic aperture (SAR)

Detection and Identification of Arctic Landforms: An Assessment of Remotely Sensed Data. Kenneson G. Dean and Leslie A. Morrissey, Mar (No. 3), 363-371.

Digital Processing of Orbital Radar Data to Enhance Geologic Structure: Examples from the Canadian Shield. Penny M. Masuoka, Jeff Harris, Paul D. Lowman, Jr., and Herbert W. Blodget, May (No. 5), 621-632.

Randall, Robert Henry

Memorial Address: Robert Henry Randall. Walter S. Dix, Jul (No. 7), 1067-1072.

Rangelands. See also Grasses

Assessing Rangeland Vegetation Mapping Alternatives for Geographic Information Systems. Samuel C. Williamson and Ivo E. Lindauer, May (No. 5), 615-618.

Evaluation of Single-Band-Video and Video-Band-Based Indices for Grassland Phytomass Assessment. J.H. Everitt, D.E. Escobar, and R. Villarreal, Aug (No. 8), 1177-1180.

Rangeland Vegetation Changes Measured from Helicopter-Borne 35-mm Aerial Photography. Paul T. Tueller, Peter C. Lent, Robert D. Stager, Edith A. Jacobsen, and Karen A. Platou, May (No. 5), 609-614.

Using Spatial Autocorrelation Analysis to Explore the Errors in Maps Generated from Remotely Sensed Data. Russell G. Congalton, May (No. 5), 587-592.

Remote sensing

Commentary: Open Skies Should Receive ASPRS Support. David T. Lindgren, Feb (No. 2), 252-253.

On Defining Remote Sensing: A Couple of Questions. Letter from Paul J. Curran, Jan (No. 1), 6.

Remote Sensing and Landsat Stereoviewing. Letter from Alan F. Gregory, Apr (No. 4), 473.

Remote Sensing: Science and Technique. Letter from John P. Kerekes, Apr (No. 4), 473.

Remote Sensing: The Unheralded Component of Geographic Information Systems. G. Robinson Barker, Feb (No. 2), 195-199.

"Whither the Profit in Remote Sensing — in Small Grains or Gold Nuggets." Letter from Keith R. McCloy, Mar (No. 3), 344.

Remote sensing, data bank applications

Report of Commission IV, XVth International Congress of Photogrammetry and Remote Sensing. Paul R. Wolf and Bon Dewitt, Jan (No. 1), 77-80.

Rocky Mountains

Mapping Dominant Vegetation Communities in the Colorado Rocky Mountain Front Range with Landsat Thematic Mapper and Digital Terrain Data. Thomas D. Frank, Dec (No. 12), 1727-1734.

NOAA-10 AVHRR Thermal-Infrared Image of the Colorado Rocky Mountains. Kevin P. Gallo, Bruce K. Quirk, and Joy Hood, Jun (No. 6, Part I), 777.

S

Seasat

Detection and Identification of Arctic Landforms: An Assessment of Remotely Sensed Data. Kenneson G. Dean and Leslie A. Morrissey, Mar (No. 3), 363-371.

Digital Processing of Orbital Radar Data to Enhance Geologic Structure: Examples from the Canadian Shield. Penny M. Masuoka, Jeff Harris, Paul D. Lowman, Jr., and Herbert W. Blodget, May (No. 5), 621-632.

Shasby, Mark B.

Guest Editor [Second Special Alaska Issue]. Mar (No. 3), 345.

Shuttle Imaging Radar (Sir-A/Sir-B)

Digital Processing of Orbital Radar Data to Enhance Geologic Structure: Examples

from the Canadian Shield. Penny M. Masuoka, Jeff Harris, Paul D. Lowman, Jr., and Herbert W. Blodget, May (No. 5), 621-632.

Shuttle Imaging Radar-A (SIR-A)

Comparative Evaluation of the Large Format Camera, Metric Camera, and Shuttle Imaging Radar-A Data Content. C.P. Lo, Jun (No. 6, Part I), 731-742.

Shuttle Imaging Radar-B (SIR-B), data applications

Characterization of Vegetation with Combined Thematic Mapper (TM) and Shuttle Imaging Radar (SIR-B) Image Data. Jack F. Paris and Helenann H. Kwong, Aug (No. 8), 1187-1193.

Geological and Vegetational Applications of Shuttle Imaging Radar-B Mineral County, Nevada. M.X. Borengasser, E.F. Kleiner, P. Vreeland, F.F. Peterson, H. Klieforth, and J.V. Taranik, Jan (No. 1), 71-76.

Soil chemistry

Detecting Saline Soils with Video Imagery. J.H. Everitt, D.E. Escobar, A.H. Gerbermann, and M.A. Alaniz, Sep (No. 9), 1283-1287.

Soil erosion

Airborne Laser Profile Data for Measuring Ephemeral Gully Erosion. T.J. Jackson, J.C. Ritchie, J. White, and L. LeSchack, Aug (No. 8), 1181-1185.

South Carolina

Remote Sensing and Geographic Information System Techniques for Aquatic Resource Evaluation. R. Welch, M. Madden Remillard, and R.B. Slack, Feb (No. 2), 177-185.

Soybeans

Canopy Reflectance of Soybean as Affected by Chronic Doses of Ozone in Open-Top Field Chambers. William W. Cure, Sarah M. Nusser, and Allen S. Heagle, Apr (No. 4), 499-504.

Spain

Using Cluster Analysis to Improve the Selection of Training Statistics in Classifying Remotely Sensed Data. Emilio Chuvieco and Russell G. Congalton, Sep (No. 9), 1275-1281.

Spatial autocorrelation analysis

Using Spatial Autocorrelation Analysis to Explore the Errors in Maps Generated from Remotely Sensed Data. Russell G. Congalton, May (No. 5), 587-592.

Spatial information systems. See Geographic information systems

SPOT, data applications

August Cover Photo. Letter from John C. Price; Reply by T.H. Lee Williams and Maury Nyquist. Dec (No. 12), 1696.

Forest Mapping Accuracies Are Improved Using a Supervised Nonparametric Classifier with SPOT Data. Andrew K. Skidmore and Brian J. Turner, Oct (No. 10), 1415-1421.

Land-Cover Monitoring with SPOT for Landfill Investigations. Warren R. Philipson, Eugenia M. Barnaba, Arlynn Ingram, and Vicki L. Williams, Feb (No. 2), 223-228.

Topographic Mapping from SPOT Imagery. D.J. Gagan and I.J. Dowman, Oct (No. 10), 1409-1414.

Use of SPOT HRV Data in the Corps of Engineers Dredging Program. Carolyn J. Merry, Harlan L. McKim, Nancy LaPotin, and John R. Adams, Sep (No. 9), 1295-1299.

SPOT, imagery

Comparison of the Spectral Information Content of Landsat Thematic Mapper and SPOT for Three Different Sites in the Phoenix, Arizona Region. Pat S. Chavez, Jr. and Jo Ann Bowell, Dec (No. 12), 1699-1708.

Evaluation of the Stereoscopic Accuracy of the SPOT Satellite. V. Rodriguez, P. Gigord, A.C. de Gaujac, P. Munier, and G. Begni, Feb (No. 2), 217-221.

Potential for Automated Mapping from Geocoded Digital Image Data. Richard Swann, Dave Hawkins, Andrew Westwell-Roper, and William Johnstone, Feb (No. 2), 187-193.

Thematic Mapper and SPOT Integration with a Geographic Information System. David G. Goodenough, Feb (No. 2), 167-176.

Topographic Mapping from SPOT Imagery. D.J. Gagan and I.J. Dowman, Oct (No. 10), 1409-1414.

Statistics, cluster analysis

Using Cluster Analysis to Improve the Selection of Training Statistics in Classifying Remotely Sensed Data. Emilio Chuvieco and Russell G. Congalton, Sep (No. 9), 1275-1281.

Statistics, Danish method

Photogrammetric Work Without Blunders. Kurt Kubik, Kenneth Lyons, and Dean Merchant, Jan (No. 1), 51-54.

Statistics, least squares

Photogrammetric Work Without Blunders. Kurt Kubik, Kenneth Lyons, and Dean Merchant, Jan (No. 1), 51-54.

Statistics, multivariate analysis

Geographic Information Systems for Cumulative Impact Assessment. Carol A. Johnston, Naomi E. Detenbeck, John P. Bonde, and Gerald J. Niemi, Nov (No. 11), 1609-1615.

Statistics, robust estimators

Photogrammetric Work Without Blunders. Kurt Kubik, Kenneth Lyons, and Dean Merchant, Jan (No. 1), 51-54.

Statistics, sampling techniques

A Comparison of Sampling Schemes Used in Generating Error Matrices for Assessing the Accuracy of Maps Generated from Remotely Sensed Data. Russell G. Congalton, May (No. 5), 593-600.

Stereocorrelation

Comments on "Stereocorrelation of Landsat TM Images." Letter from Ardeshr Goshtasby, Apr (No. 4), 473-474.

Response to Comments on "Stereocorrelation of Landsat TM Images." Letter from Manfred Ehlers and Roy Welch, Apr (No. 4), 474.

Stereopairs

Evaluation of the Stereoscopic Accuracy of the SPOT Satellite. V. Rodriguez, P. Gigord, A.C. de Gaujac, P. Munier, and G. Begni, Feb (No. 2), 217-221.

Stereophotogrammetry

Microcomputers and Photogrammetry. A New Tool: The Videoplotter. J.P. Agnard, P.-A. Gagnon, and C. Nolette, Aug (No. 8), 1165-1167.

Stereoplotters

An AutoCAD-Based Mapping System for Encoded Stereoplotters. James A. Rogers and Robert M. Bennett, Mar (No. 3), 353-355.

Stereoscopic models

Three-Dimensional Absolute Orientation of Stereo Models Using Digital Elevation Models. Dan Rosenholm and Kennert Torlegard, Oct (No. 10), 1385-1389.

Topographic Mapping from SPOT Imagery. D.J. Gugan and I.J. Dowman, Oct (No. 10), 1409-1414.

Stereoscopy

Geometrically Constrained Multiphoto Matching. Armin W. Gruen and Emmanuel P. Baltasvias, May (No. 5), 633-641.

Stereoviewing

Remote Sensing and Landsat Stereoviewing. Letter from Alan F. Gregory, Apr (No. 4), 473.

Sweden

Scandinavian Activities in the LIS/GIS Area. Ulf Andersson and Bengt Rystedt, Feb (No. 2), 201-204.

Three-Dimensional Absolute Orientation of Stereo Models Using Digital Elevation Models. Dan Rosenholm and Kennert Torlegard, Oct (No. 10), 1385-1389.

T**Tarif volume tables**

Simplified Forest Inventory Using Large-Scale 70-mm Photography and Tarif Tables. David P. Paine and Richard J. McCadden, Oct (No. 10), 1423-1427.

Temperatures, surficial

High-Resolution Surface Temperature Patterns in a Complex Urban Terrain. Robert C. Balling, Jr. and Sandra W. Brazel, Sep (No. 9), 1289-1293.

Temperatures, water, See also Hydrology; Water quality

AVHRR: Oceanographic Features Shown in NOAA-10 Image. Kim Buttleman, Dec (No. 12), 1692.

Terra-Mar Resource Information Services, Inc.

LIS/GIS Products and Issues: A Manufacturers' Forum. R. Welch and Manfred Ehlers, Feb (No. 2), 207-210.

Texas

Detecting Saline Soils with Video Imagery. J.H. Everitt, D.E. Escobar, A.H. Gerbermann, and M.A. Alaniz, Sep (No. 9), 1283-1287.

Evaluation of Single-Band-Video and Video-Band-Based Indices for Grassland Phytomass Assessment. J.H. Everitt, D.E. Escobar, and R. Villarreal, Aug (No. 8), 1177-1180.

Thermal imagery

Detection of a Buried Horizon with a High Thermal Diffusivity Using Thermal Remote Sensing. David B. Nash, Oct (No. 10), 1437-1446.

Topography

Detection and Identification of Arctic Landforms: An Assessment of Remotely Sensed Data. Kenneson G. Dean and Leslie A. Morrissey, Mar (No. 3), 363-371.

Influence of Topography on Forest Reflectance Using Landsat Thematic Mapper and Digital Terrain Data. C.E. Leprieur, J.M. Durand, and J.L. Peyron, Apr (No. 4), 491-496.

Tornadoes

Remote Sensing Identification of Tornado Tracks in Argentina, Brazil, and Paraguay. Robert C. Dyer, Oct (No. 10), 1429-1435.

U**Urban areas**

Comparison of the Spectral Information Content of Landsat Thematic Mapper and SPOT for Three Different Sites in the Phoenix, Arizona Region. Pat S. Chavez, Jr. and Jo Ann Howell, Dec (No. 12), 1699-1708.

US Army Corps of Engineers

Use of SPOT HRV Data in the Corps of Engineers Dredging Program. Carolyn J. Merry, Harlan L. McKim, Nancy LaPotin, and John R. Adams, Sep (No. 9), 1295-1299.

V**Vegetable crops**

Canopy Reflectance of Soybean as Affected by Chronic Doses of Ozone in Open-Top Field Chambers. William W. Cure, Sarah M. Nusser, and Allen S. Heagle, Apr (No. 4), 499-504.

Operational Interpretation of AVHRR Vegetation Indices for World Crop Information. Warren R. Philipson and William L. Teng, Jan (No. 1), 55-59.

Vegetation, See Forestry; Grasses; Landcover; Mapping, landcover; Plant geography

Vegetation, aquatic

Remote Sensing and Geographic Information System Techniques for Aquatic Resource Evaluation. R. Welch, M. Madden Remillard, and R.B. Slack, Feb (No. 2), 177-185.

Vegetation, canopy reflectance

Canopy Reflectance of Soybean as Affected by Chronic Doses of Ozone in Open-Top Field Chambers. William W. Cure, Sarah M. Nusser, and Allen S. Heagle, Apr (No. 4), 499-504.

Influence of Topography on Forest Reflectance Using Landsat Thematic Mapper and Digital Terrain Data. C.E. Leprieur, J.M. Durand, and J.L. Peyron, Apr (No. 4), 491-496.

Thermal Infrared (2.5- to 13.5- μ m) Directional Hemispherical Reflectance of Leaves. John W. Salisbury and N.M. Milton, Sep (No. 9), 1301-1304.

Vegetation indices

Differences in Visible and Near-IR Responses, and Derived Vegetation Indices, for the NOAA-9 and NOAA-10 AVHRRs: A Case Study. K.P. Gallo and J.C. Eidenshink, Apr (No. 4), 485-490.

Evaluation of Single-Band-Video and Video-Band-Based Indices for Grassland Phytomass Assessment. J.H. Everitt, D.E. Escobar, and R. Villarreal, Aug (No. 8), 1177-1180.

Operational Interpretation of AVHRR Vegetation Indices for World Crop Information. Warren R. Philipson and William L. Teng, Jan (No. 1), 55-59.

Vegetation, pollution effects on

Canopy Reflectance of Soybean as Affected by Chronic Doses of Ozone in Open-Top Field Chambers. William W. Cure, Sarah M. Nusser, and Allen S. Heagle, Apr (No. 4), 499-504.

Detecting Air Pollution Stress in Southern California Vegetation Using Landsat Thematic Mapper Band Data. Walter E. Westman and Curtis V. Price, Sep (No. 9), 1305-1311.

Vegetation reflectance

Characterization of Vegetation with Combined Thematic Mapper (TM) and Shuttle Imaging Radar (SIR-B) Image Data. Jack F. Paris and Helenann H. Kwong, Aug (No. 8), 1187-1193.

Video imagery, See Aerial photography, video imagery

Videoplotters

Microcomputers and Photogrammetry. A New Tool: The Videoplotter. J.P. Agnard, P.-A. Gagnon, and C. Nolette, Aug (No. 8), 1165-1167.

Volcanoes

AVHRR: Monitoring Volcanic Eruptions. Edited by David Hastings, Michael Matson, and Andrew H. Horvitz, Feb (No. 2), 259.

Voyager spacecraft

Digital Identification of Cartographic Control Points. R.W. Gaskell, Jun (No. 6, Part I), 723-727.

W

Water quality, See also Hydrology; Temperatures, water

Geographic Information Systems for Cumulative Impact Assessment. Carol A. Johnston, Naomi E. Detenbeck, John P. Bonde, and Gerald J. Niemi, Nov (No. 11), 1609-1615.

Remote Sensing and Geographic Information System Techniques for Aquatic Resource Evaluation. R. Welch, M. Madden Remillard, and R.B. Slack, Feb (No. 2), 177-185.

Use of SPOT HRV Data in the Corps of Engineers Dredging Program. Carolyn J. Merry, Harlan L. McKim, Nancy LaPotin, and John R. Adams, Sep (No. 9), 1295-1299.

Water resources, See also Hydrography; Hydrology

Geographic Information Systems for Cumulative Impact Assessment. Carol A. Johnston, Naomi E. Detenbeck, John P. Bonde, and Gerald J. Niemi, Nov (No. 11), 1609-1615.

Water surfaces

Synoptic Wave Height and Pattern Measurements in Laboratory Wave Basins Using Close-Range Photogrammetry. J.D. Pos, L.P. Adams, and F.A. Kilner, Dec (No. 12), 1749-1756.

Waves, characteristics of

Synoptic Wave Height and Pattern Measurements in Laboratory Wave Basins Using Close-Range Photogrammetry. J.D. Pos, L.P. Adams, and F.A. Kilner, Dec (No. 12), 1749-1756.

Welch, R.

Guest Editor [ISPRS Intercommission III/IV Working Group Issue]. Feb (No. 2), 165.

Western Australia

Remote Sensing of Laterized Archaean Greenstone Terrain: Marshall Pool Area, Northeastern Yilgarn Block, Western Australia. S.A. Drury and G.A. Hunt, Dec (No. 12), 1717-1725.

Wetlands

Differentiation of Ecological Zones in the Okavango Delta, Botswana by Classification and Contextual Analyses of Landsat MSS Data. Susan Ringrose, Wilma Matheson, and Timothy Boyle, May (No. 5), 601-608.

Geographic Information Systems for Cumulative Impact Assessment. Carol A. Johnston, Naomi E. Detenbeck, John P. Bonde, and Gerald J. Niemi, Nov (No. 11), 1609-1615.

Monitoring Wood Stork Foraging Habitat Using Remote Sensing and Geographic Information Systems. Michael E. Hodgson, John R. Jensen, Halkard E. Mackey, Jr., and Malcolm C. Coulter, Nov (No. 11), 1601-1607.

Wild Heerbrugg Systems and Wild Heerbrugg Ltd.

LIS/GIS Products and Issues: A Manufacturers' Forum. R. Welch and Manfred Ehlers, Feb (No. 2), 207-210.

Wildlife habitat

Assessing Rangeland Vegetation Mapping Alternatives for Geographic Information Systems. Samuel C. Williamson and Ivo E. Lindauer, May (No. 5), 615-618.

Monitoring Wood Stork Foraging Habitat Using Remote Sensing and Geographic Information Systems. Michael E. Hodgson, John R. Jensen, Halkard E. Mackey, Jr., and Malcolm C. Coulter, Nov (No. 11), 1601-1607.

Wisconsin

Assessment of Thematic Mapper Imagery for Forestry Applications under Lake States Conditions. Paul F. Hopkins, Ann L. Maclean, and Thomas M. Lillesand, Jan (No. 1), 61-68.

Workstations, See also Microcomputers

Color-Composite Image Generation on an Eight-Bit Graphics Workstation. Liping Di and Donald C. Rundquist, Dec (No. 12), 1745-1748.

Trends in Automated Mapping and Geographic Information System Hardware. Peter L. Crosswell and Stephen R. Clark, Nov (No. 11), 1571-1576.

Y**Yellowstone National Park**

AVHRR: Yellowstone Park Fires. Edited by David Hastings, Michael Matson, and Andrew H. Horvitz, Nov (No. 11), 1629.

Yukon River Delta

Landsat Determined Geographic Change. W.J. Stringer, J.E. Groves, and C. Olmstead, Mar (No. 3), 347-351.

FILMS PRESENTED BY
THE INTERNATIONAL GEOGRAPHIC INFORMATION FOUNDATION*

The Use of Remotely Sensed Data

MINERALS EXPLORATION

Illustrates the use of satellite imagery, aerial photography, computer-assisted analysis and ground sampling methods to select the most promising location for a mining operation. (27½ minutes)

VEGETATION ASSESSMENT

Demonstrates through a training example, how remotely sensed data are used to help solve resource problems. Routing a power line across a state is the case studied. (27½ minutes)

MINERALS EXPLORATION

The use of Remotely Sensed Data

Stock No. Film

769 16mm film at \$300
769A ¾" video cassette at \$110
769B ½" VHS video cassette at \$110
769H ½" VHS-PAL Format at \$125
769C ½" Beta video cassette at \$125

VEGETATION ASSESSMENT:

The use of Remotely Sensed Data

Stock No. Film

769D 16mm film at \$300
769E ¾" video cassette at \$110
769F ½" VHS video cassette at \$110
769J ½" VHS-PAL Format at \$125
769G ½" Beta video cassette at \$125





AIR MAIL CHARGES

Per film \$20
Per video cassette \$10

RENTAL CHARGES

16mm film for 45 days at \$50

*Formerly the American Society of Photogrammetry Foundation.



Geographic Information Systems for Resource Management: A Compendium

GIS in Resource Management: A Compendium is useful to foresters, geologists, urban and regional planners, landscape architects, hydrologists, geographers, ecologists, city, county, and state mapping/planning officials, and anyone working in the mapping sciences. 22 papers from 11 publications form the most complete overview of GIS available today.

The book contains . . .
 . . . an overview of the nature of geographic information systems

. . . a detailed description of the techniques required to create a computerized spatial database

. . . a function by function review of the capabilities of computerbased geographic information systems.

. . . eight sections on applications of GIS for managing various types of resources including: land suitability studies, urban studies, water resource management, global studies, and an extensive bibliography on applications of GIS. 296 pages, paperback.

Members –
 \$35.00
 All others
 \$60.00
 Stock #628E-1

Paperback books are not returnable.

Geographic Information Systems for Resource Management: A Compendium

Stock No. 628E-1

Method of Payment*

Payment Enclosed
 MasterCard VISA

Please complete the following information.

SEND BOOKS TO:

Name _____

Address _____

Account Number (All Digits)

Expiration Date _____

Signature _____

SEND ALL ORDERS TO:

ASPRS
 210 Little Falls Street
 Falls Church, VA 22046

Questions?
 Call 703-534-6617

*Note: Checks must be in US dollars, payable in the United States. COD orders not accepted. Prices are subject to change without notice.

AUTHOR INDEX, 1988

A

ACSM-ASPRS Geographic Information Management Systems Committee

Multi-purpose Geographic Database Guidelines for Local Governments. Jun (No. 6, Part 1), 787-795.

Adams, L.P.

See Pos, J.D. Dec (No. 12), 1749-1756.

Adams, John R.

See Merry, Carolyn J. Sep (No. 9), 1295-1299.

Adeniyi, Peter O.

See Pilon, Paul G. Dec (No. 12), 1709-1716.

Agnard, J.P.

Microcomputers and Photogrammetry. A New Tool: The Videoplotter. Aug (No. 8), 1165-1167.

Agterberg, F.P.

See Bonham-Carter, G.F. Nov (No. 11), 1585-1592.

Alaniz, M.A.

See Everitt, J.H. Sep (No. 9), 1283-1287.

Altheide, Phyllis

See Usery, E. Lynn. Nov (No. 11), 1623-1628.

American Society for Photogrammetry & Remote Sensing

ASPRS Interim Accuracy Standards for Large-Scale Maps. Jul (No. 7), 1079-1081.

Directory of the Mapping Sciences. Jun (No. 6, Part 2), 801-984.

Anderson, Ulf

Scandinavian Activities in the LIS/GIS Area. Feb (No. 2), 201-204.

Andregg, Charles

Presenter of the Honorary Membership Awards. Jul (No. 7), 1037.

Argialas, Demetre P.

Quantitative Description and Classification of Drainage Patterns. Apr (No. 4), 505-509.

Armenakis, G.

Optimal Estimation of Displacements by Combining Photogrammetric and Dynamic Models. Aug (No. 8), 1169-1173.

B

Baker, Robert D.

See Maggio, Robert C. Feb (No. 2), 229-231.

Balling, Robert C., Jr.

High-Resolution Surface Temperature Patterns in a Complex Urban Terrain. Sep (No. 9), 1289-1293.

Baltsavias, Emmanuel P.

See Gruen, Armin W. May (No. 5), 633-641.

Barker, G. Robinson

Remote Sensing: The Unheralded Component of Geographic Information Systems. Feb (No. 2), 195-199.

Barnaba, Eugenia M.

See Philipson, Warren R. Feb (No. 2), 223-228.

Barr, David J.

See Usery, E. Lynn. Nov (No. 11), 1623-1628.

Beazley, Jon

In Memoriam: George William Goddard. Jul (No. 7), 1114-1115.

Becker, F.

Towards a Quantitative Use of Aerial Color Infrared Films. Jun (No. 6, Part 1), 743-750.

Begni, G.

See Rodriguez, V. Feb (No. 2), 217-221.

Bennett, Robert M.

See Rogers, James A. Mar (No. 3), 353-355.

Bilbrey, M.D.

See Blazquez, C.H. Feb (No. 2), 233-236.

Blazquez, C.H.

Use of Aerial Color Infrared Photography, Dual Color Video, and a Computer System for Property Appraisal of Citrus Groves. Feb (No. 2), 233-236.

Blodget, Herbert W.

See Masuoka, Penny M. May (No. 5), 621-632.

Bonde, John P.

See Johnston, Carol A. Nov (No. 11), 1609-1615.

Bonham-Carter, G.F.

Integration of Geological Datasets for Gold Exploration in Nova Scotia. Nov (No. 11), 1585-1592.

Borengasser, M.X.

Geological and Vegetational Applications of Shuttle Imaging Radar-B Mineral County, Nevada. Jan (No. 1), 71-76.

Bowell, Jo Ann

See Chavez, Pat S., Jr. Dec (No. 12), 1600-1708.

Boyle, Timothy

See Ringrose, Susan. May (No. 5), 601-608.

Brand, Richard R.

Book Review: *Principles of Geographic Information Systems for Land Resources Assessment* by P.A. Burrough. Nov (No. 11), 1581-1583.

Book Review: *A UK Geographic Information System ... Capable of Integrating and Using Satellite Remotely Sensed Data* by J.A.T. Young. May (No. 5), 619-620.

Brazel, Sandra W.

See Balling, Robert C., Jr. Sep (No. 9), 1289-1293.

Brewer, Ronald K.

Report of the 1986 Inter-Congress Symposium of ISPRS Commission I, Primary Data Acquisition. Jan (No. 1), 81-83.

Britton, Lola

ASPRS Annual Report: Committee for the Preservation of Aerial Photography. Jul (No. 7), 1093.

Brugioni, Dino A.

Personality: Arthur C. Lundahl — The Art of Aerial Photography. Feb (No. 2), 270-272.

Bryant, Jack

On Displaying Multispectral Imagery. Dec (No. 12), 1739-1743.

Bryant, Nevin A.

See Hepner, George F. Nov (No. 11), 1617-1621.

Bullock, Ronald A.

See Pilon, Paul G. Dec (No. 12), 1709-1716.

Buttleman, Kim

AVHRR: Oceanographic Features Shown in NOAA-10 Image. Dec (No. 12), 1692.

C

Cambridge Instruments

Deed of Award. Nov (No. 11), 1550

Carbognell, Maurice

Photogrammetry and Architecture [Letters]. Aug (No. 8), 1164.

Carter, James R.

Digital Representations of Topographic Surfaces. Nov (No. 11), 1577-1580.

Carter, W. Douglas

Book Review: *Britain From Space — An Atlas of Landsat Images* by R.K. Bullard and R.W. Dixon-Gough. Aug (No. 8), 1175-1176.

Chamard, "Sky"

ASPRS Annual Report: Evaluation for Certification Committee. Jul (No. 7), 1091.

Chavez, Pat S., Jr.

Comparison of the Spectral Information Content of Landsat Thematic Mapper and SPOT for Three Different Sites in the Phoenix, Arizona Region. Dec (No. 12), 1699-1708.

Chong, Albert K.

Cost Estimates of Photogrammetric Related Services Using Electronic Spreadsheets. Jan (No. 1), 47-50.

Chuvieco, Emilio

Using Cluster Analysis to Improve the Selection of Training Statistics in Classifying Remotely Sensed Data. Sep (No. 9), 1275-1281.

Clark, Stephen R.

See Crosswell, Peter L. Nov (No. 11), 1571-1576.

Colvocoresses, Alden P.

ASPRS President's Inaugural Address. Jul (No. 7), 1073.

Congalton, Russell G.

A Comparison of Sampling Schemes Used in Generating Error Matrices for Assessing the Accuracy of Maps Generated from Remotely Sensed Data. May (No. 5), 593-600.

Using Spatial Autocorrelation Analysis to Explore the Errors in Maps Generated from Remotely Sensed Data. May (No. 5), 587-592.

See Chuvieco, Emilio. Sep (No. 9), 1275-1281.

Coulter, Malcolm C.

See Hodgson, Michael E. Nov (No. 11), 1601-1607.

Cowen, David J.

GIS versus CAD versus DBMS: What Are the Differences? Nov (No. 11), 1551-1555.

Croswell, Peter L.

Trends in Automated Mapping and Geographic Information System Hardware. Nov (No. 11), 1571-1576.

Crouch, Janice L.

See Eidel, Thomas Frank. Mar (No. 3), 389-394.

Cure, William W.

Canopy Reflectance of Soybean as Affected by Chronic Doses of Ozone in Open-Top Field Chambers. Apr (No. 4), 499-504.

Curran, Paul J.

On Defining Remote Sensing: A Couple of Questions [Letters]. Jan (No. 1), 6.

D**Davis, Ellen**

ASPRS Annual Report: Membership Committee. Jul (No. 7), 1086.

ASPRS Annual Report: Region Presidents and Officers Meeting. Jul (No. 7), 1074-1075.

Dean, Kenneson G.

Detection and Identification of Arctic Landforms: An Assessment of Remotely Sensed Data. Mar (No. 3), 363-371.

de Gaujac, A.C.

See Rodriguez, V. Feb (No. 2), 217-221.

Deister, Robin R.P.

See Usery, E. Lynn. Nov (No. 11), 1623-1628.

Denham, Raymond L.

See Fraser, Clive S. Oct (No. 10), 1403-1407.

Detenbeck, Naomi E.

See Johnston, Carol A. Nov (No. 11), 1609-1615.

Dewitt, Bon

See Wolf, Paul R. Jan (No. 1), 77-80.

Di, Liping

Color-Composite Image Generation on an Eight-Bit Graphics Workstation. Dec (No. 12), 1745-1748.

Dix, Walter S.

Memorial Address: Robert Henry Randall. Jul (No. 7), 1067-1072.

Domingue, J.O.

See Jenson, S.K. Nov (No. 11), 1593-1600.

Dowman, I.J.

See Guban, D.J. Oct (No. 10), 1409-1414.

Doytsher, Y.

A New Approach to Monitoring Data Collection in Photogrammetric Models. Jun (No. 6, Part 1), 715-722.

Drury, S.A.

Remote Sensing of Laterized Archaean Greenstone Terrain: Marshall Pool Area, Northeastern Yilgarn Block, Western Australia. Dec (No. 12), 1717-1725.

Durand, J.M.

See Leprieur, C.E. Apr (No. 4), 491-496.

Dyer, Robert C.

Remote Sensing Identification of Tornado Tracks in Argentina, Brazil, and Paraguay. Oct (No. 10), 1429-1435.

E**Ehlers, Manfred**

Response to Comments on "Stereocorrelation of Landsat TM Images" [Letters]. Apr (No. 4), 474.

Ehlers, Manfred

See Welch R. Feb (No. 2), 207-210.

Eidel, Thomas Frank

The ARSUP Database and Its Access through the CMCIRS Catalog: Making Available to the Public Digital Maps from the ARSUP Process. Mar (No. 3), 389-394.

Eidenshink, J.C.

See Gallo, Kevin P. Apr (No. 4), 485-490.

Escobar, D.E.

See Everitt, J.H. Aug (No. 8), 1177-1180.

See Everitt, J.H. Sep (No. 9), 1283-1287.

Everitt, J.H.

Detecting Saline Soils with Video Imagery. Sep (No. 9), 1283-1287.

Evaluation of Single-Band-Video and Video-Band-Based Indices for Grassland Phytomass Assessment. Aug (No. 8), 1177-1180.

F**Faig, W.**

See Armenakis, G. Aug (No. 8), 1169-1173.

Fischer, J.

See Becker, F. Jun (No. 6, Part 1), 743-750.

Fleming, Michael D.

An Integrated Approach for Automated Cover-Type Mapping of Large Inaccessible Areas in Alaska. Mar (No. 3), 357-362.

Follett, Anthony B.

ASPRS Annual Report: Survey of the Profession Committee. Jul (No. 7), 1083.

Frank, Andrew U.

Requirements for a Database Management System for a GIS. Nov (No. 11), 1557-1564.

Frank, Thomas D.

Mapping Dominant Vegetation Communities in the Colorado Rocky Mountain Front Range with Landsat Thematic Mapper and Digital Terrain Data. Dec (No. 12), 1727-1734.

Fraser, Clive S.

A Cine-Photogrammetric System for the Monitoring of a Dynamic Event Underwater. Oct (No. 10), 1403-1407.

Periodic Inspection of Industrial Tooling by Photogrammetry. Feb (No. 2), 211-216.

French William D.

ASPRS Executive Director's Report. Jul (No. 7), 1072.

See Stevenson, Florence G. Jul (No. 7), 1904-1095.

Fritz, Lawrence W.

ASPRS Annual Report: Publications Committee. Jul (No. 7), 1083.

Fung, Tung

The Determination of Optimal Threshold Levels for Change Detection Using Various Accuracy Indices. Oct (No. 10), 1449-1454.

Fusco, Luigi

See Metcalf, Kay. Oct (No. 10), 1469-1470.

G**Gagnon, P.-A.**

See Agnard, J.P. Aug (No. 8), 1165-1167.

Gallo, Kevin P.

Differences in Visible and Near-IR Responses, and Derived Vegetation Indices, for the NOAA-9 and NOAA-10 AVHRRs: A Case Study. Apr (No. 4), 485-490.

NOAA-10 AVHRR Thermal-Infrared Image of the Colorado Rocky Mountains [AVHRR]. Jun (No. 6, Part 1), 777.

Gaskell, R.W.

Digital Identification of Cartographic Control Points. Jun (No. 6, Part 1), 723-727.

Gerbermann, A.H.

See Everitt, J.H. Sep (No. 9), 1283-1287.

Gigord, P.

See Rodriguez, V. Feb (No. 2), 217-221.

Goodenough, David G.

Thematic Mapper and SPOT Integration with a Geographic Information System. Feb (No. 2), 167-176.

Goshtasby, Ardeshir

Comments on "Stereocorrelation of Landsat TM Images" [Letters]. Apr (No. 4), 473-474.

Gregory, Alan F.

Remote Sensing and Landsat Stereoviewing [Letters]. Apr (No. 4), 473.

Grosvenor, Gilbert M.

Understanding the Progress Science Can Make [Keynote address at the ASPRS Annual Convention, St. Louis, Missouri, 16 March 1988]. Jul (No. 7), 1033-1034.

Groves, J.E.

See Stringer, W.J. Mar (No. 3), 347-351.

Gruen, Armin W.

Geometrically Constrained Multiphoto Matching. May (No. 5), 633-641.

Guban, D.J.

Topographic Mapping from SPOT Imagery. Oct (No. 10), 1409-1414.

H**Hall, R.J.**

See Spencer, Ray D. Apr (No. 4), 475-482.

Häme, Tuomas

Shuttered Camera-Aerial Color Video Imaging in the Visible and Near Infrared. Dec (No. 12), 1735-1738.

Harris, Jeff

See Masuoka, Penny M. May (No. 5), 621-632.

Hassan, Mohsen Mostafa

Filtering Digital Profile Observations. Oct (No. 10), 1391-1394.

Hastings, David (editor)

AVHRR: AVHRR. Jan (No. 1), 103-105.

AVHRR: Comparisons of Resolution and Coverage. Mar (No. 3), 421-422.

AVHRR: Hurricane Allen. Apr (No. 4), 534.

AVHRR: Monitoring Volcanic Eruptions. Feb (No. 2), 259.

AVHRR: Yellowstone Park Fires. Nov (No. 11), 1629.

Hawkins, Dave

See Swann, Richard. Feb (No. 2), 187-193.

Heagle, Allen S.

See Cure, William W. Apr (No. 4), 499-504.

Helava, U.V.

Object-Space Least-Squares Correlation. Jun (No. 6, Part 1), 711-714.

Hemenway, Don

A Virginia Beach Convention. Dec (No. 12), 1760-1761.

Hemple, William C.

ASPRS Annual Report: Awards Policy Committee. Jul (No. 7), 1093.

Memorial Address: Robert Hitchings Kingsley. Jul (No. 7), 1061-1066.

Hepner, George F.

Spatial Query for Decision Support of Cross-Country Movement. Nov (No. 11), 1617-1621.

Hodgson, Michael E.

Monitoring Wood Stork Foraging Habitat Using Remote Sensing and Geographic Information Systems. Nov (No. 11), 1601-1607.

Hood, Joy

See Gallo, Kevin P. Jun (No. 6, Part 1), 777.

Hopkins, Paul F.

Assessment of Thematic Mapper Imagery for Forestry Applications under Lake States Conditions. Jan (No. 1), 61-68.

Horvitz, Andrew H. (editor)

See Hastings, David (editor). Jan (No. 1), 103-105.

See Hastings, David (editor). Feb (No. 2), 259.

See Hastings, David (editor). Mar (No. 3), 421-422.

See Hastings, David (editor). Apr (No. 4), 534.

See Hastings, David (editor). Nov (No. 11), 1629.

Howarth, Philip J.

See Pilon, Paul G. Dec (No. 12), 1709-1716.

Huang, Scott L.

Digital Image Processing for Rock Joint Surface Studies. Mar (No. 3), 395-400.

Hunt, G.A.

See Drury, S.A. Dec (No. 12), 1717-1725.

I

Ingram, Arlynn

See Phillipson, Warren R. Feb (No. 2), 223-228.

J

Jackson, T.J.

Airborne Laser Profile Data for Measuring Ephemeral Gully Erosion. Aug (No. 8), 1181-1185.

Jacobsen, Edith A.

See Tueller, Paul T. May (No. 5), 609-614.

Jensen, John R.

See Hodgson, Michael E. Nov (No. 11), 1601-1607.

Jenson, S.K.

Extracting Topographic Structure from Digital Elevation Data for Geographic Information System Analysis. Nov (No. 11), 1593-1600.

Johnson, Steven D.

ASPRS Annual Report: Photogrammetric Applications Division. Jul (No. 7), 1077.

See Lyon, John G. Feb (No. 2), 267-269.

Johnston, Carol A.

Geographic Information Systems for Cumulative Impact Assessment. Nov (No. 11), 1609-1615.

Johnstone, William

See Swann, Richard. Feb (No. 2), 187-193.

K

Karteris, Michael A.

Manual Interpretation of Small Forestlands on Landsat MSS Data. Jun (No. 6, Part 1), 751-755.

Kerekes, John P.

Remote Sensing: Science and Technique [Letters]. Apr (No. 4), 473.

Kiefer, Ralph W.

ASPRS Annual Report: APSRS Education Committee. Jul (No. 7), 1084.

Kilner, F.A.

See Pos, J.D. Dec (No. 12), 1749-1756.

Kleiner, E.F.

See Borengasser, M.X. Jan (No. 1), 71-76.

Klieforth, H.

See Borengasser, M.X. Jan (No. 1), 71-76.

Kubik, Kurt

Photogrammetric Work Without Blunders. Jan (No. 1), 51-54.

Kwong, Helenann H.

See Paris, Jack F. Aug (No. 8), 1187-1193.

L

LaPotin, Nancy

See Merry, Carolyn J. Sep (No. 9), 1295-1299.

Larson, Frederic R.

See Winterberger, Kenneth C. Mar (No. 3), 385-387.

LeDrew, Ellsworth

See Fung, Tung. Oct (No. 10), 1449-1454.

Lei, Fang

A Comparison of Methods to Measure the Modulation Transfer Function of Aerial Survey Lens Systems from the Image Structures. Jan (No. 1), 41-46.

Lent, Peter C.

See Tueller, Paul T. May (No. 5), 609-614.

Leprieur, C.E.

Influence of Topography on Forest Reflectance Using Landsat Thematic Mapper and Digital Terrain Data. Apr (No. 4), 491-496.

LeSchack, L.

See Jackson, T.J. Aug (No. 8), 1181-1185.

Lewis, Anthony J.

Book Review: *Geomorphology from Space: A Global Overview of Regional Landforms* edited by Nicholas M. Short and Robert W. Blair, Jr. Mar (No. 3), 352.

Light, Donald L.

ASPRS Annual Report: Primary Data Acquisition Division. Jul (No. 7), 1076.

Lillesand, Thomas M.

See Hopkins, Paul F. Jan (No. 1), 61-68.

Lindauer, Ivo E.

See Williamson, Samuel C. May (No. 5), 615-618.

Lindgren, David T.

Commentary: Open Skies Should Receive ASPRS Support. Feb (No. 2), 252-253.

Lo, C.P.

Comparative Evaluation of the Large Format Camera, Metric Camera, and Shuttle Imaging Radar-A Data Content. Jun (No. 6, Part 1), 731-742.

Logan, Thomas L.

See Hepner, George F. Nov (No. 11), 1617-1621.

Lowe, Oliver

See Blazquez, C.H. Feb (No. 2), 233-236.

Lowman, Paul D., Jr.

See Masuoka, Penny M. May (No. 5), 621-632.

Lyon, John G.

Results and Analysis of the Membership Questionnaire. Feb (No. 2), 267-269.

See Argialas, Demetre P. Apr (No. 4), 505-509.

Lyons, Kenneth

See Kubik, Kurt. Jan (No. 1), 51-54.

M

Mace, Thomas

ASPRS Annual Report: Remote Sensing Applications Division. Jul (No. 7), 1077.

Mackey, Halkard E., Jr.

See Hodgson, Michael E. Nov (No. 11), 1601-1607.

Maclean, Ann L.

See Hopkins, Paul F. Jan (No. 1), 61-68.

Maggio, Robert C.

Techniques for Acquisition of Aerial Video Imagery. Feb (No. 2), 229-231.

Markon, Carl J.

See Talbot, Stephen S. Mar (No. 3), 377-383.

Martinez de Aragon, Antonio

AVHRR: Meteosat Observes the Earth. Aug (No. 8), 1217.

Masuoka, Penny M.

Digital Processing of Orbital Radar Data to Enhance Geologic Structure: Examples from the Canadian Shield. May (No. 5), 621-632.

Matheson, Wilma

See Ringrose, Susan. May (No. 5), 601-608.

Matson, Michael (editor)

See Hastings, David (editor). Jan (No. 1), 103-105.

See Hastings, David (editor). Feb (No. 2), 259.

See Hastings, David (editor). Mar (No. 3), 421-422.

See Hastings, David (editor). Apr (No. 4), 534.

See Hastings, David (editor). Nov (No. 11), 1629.

McCadden, Richard J.

See Paine, David P. Oct (No. 10), 1423-1427.

McCloy, Keith R.

"Whither the Profit in Remote Sensing — in Small Grains or Gold Nuggets" [Letters]. Mar (No. 3), 344.

McCort, Robert F.

See Brugioni, Dino A. Feb (No. 2), 270-272.

McKim, Harlan L.

See Merry, Carolyn J. Sep (No. 9), 1295-1299.

Merchant, Dean C.

APSRs Annual Report: Specifications and Standards Committee, Professional Practice Division. Jul (No. 7), 1078.

See Kubik, Kurt. Jan (No. 1), 51-54.

Merchant, James W.

Foreword [to Special GIS Issue]. Nov (No. 11), 1545.

Merry, Carolyn J.

Use of SPOT HRV Data in the Corps of Engineers Dredging Program. Sep (No. 9), 1295-1299.

Metcalf, Kay.

AVHRR: AVHRR Catalog. Oct (No. 10), 1469-1470.

Milton, N.M.

See Salisbury, John W. Sep (No. 9), 1301-1304.

Mintzer, Olin W.

See Argialas, Demetre P. Apr (No. 4), 505-509.

Morrissey, Leslie A.

See Dean, Kenneson G. Mar (No. 3), 363-371.

Muirhead, Keith

See Metcalf, Kay. Oct (No. 10), 1469-1470.

Munier, P.

See Rodriguez, P. Feb (No. 2), 217-221.

N**Nash, David B.**

Detection of a Buried Horizon with a High Thermal Diffusivity Using Thermal Remote Sensing. Oct (No. 10), 1437-1446.

Needham, Bruce H.

AVHRR: Next Generation AVHRR — AMRIR. Sep (No. 9), 1333-1335.

Nerry, F.

See Becker, F. Jun (No. 6, Part 1), 743-750.

Niemi, Gerald J.

See Johnston, Carol A. Nov (No. 11), 1609-1615.

Nolette, C.

See Agnard, J.P. Aug (No. 8), 1165-1167.

Northcutt, Pat

APSRs Annual Report: Student Affairs Committee. Jul (No. 7), 1084.

Nusser, Sarah M.

See Cure, William W. Apr (No. 4), 499-504.

Nyquist, Maury

See Price, John C. Dec (No. 12), 1696.

O**Olmsted, C.**

See Stringer, W.J. Mar (No. 3), 347-351.

P**Paine, David P.**

Simplified Forest Inventory Using Large-Scale 70-mm Photography and Tarif Tables. Oct (No. 10), 1423-1427.

Paris, Jack F.

Characterization of Vegetation with Combined Thematic Mapper (TM) and Shuttle Imaging Radar (SIR-B) Image Data. Aug (No. 8), 1187-1193.

Parker, H. Dennison

The Unique Qualities of a Geographic Information System: A Commentary. Nov (No. 11), 1547-1549.

Paul, Charles K.

APSRs Annual Report: APSRS Inter-Society Liason Committee. Jul (No. 7), 1092. Society's Goals [Letters]. Dec (No. 12), 1696.

Peterson, F.F.

See Borengasser, M.X. Jan (No. 1), 71-76.

Peyron, J.L.

See Leprieur, C.E. Apr (No. 4), 491-496.

Phelps, Roger D.

APSRs Annual Report: Joint Government Affairs Committee. Jul (No. 7), 1085-1086.

Philipson, Warren R.

Land-Cover Monitoring with SPOT for Landfill Investigations. Feb (No. 2), 223-228.

Operational Interpretation of AVHRR Vegetation Indices for World Crop Information. Jan (No. 1), 55-59.

Pilon, Paul G.

An Enhanced Classification Approach to Change Detection in Semi-Arid Environments. Dec (No. 12), 1709-1716.

Platou, Karen A.

See Tueller, Paul T. May (No. 5), 609-614.

Pos, J.D.

Synoptic Wave Height and Pattern Measurements in Laboratory Wave Basins Using Close-Range Photogrammetry. Dec (No. 12), 1749-1756.

Price, Curtis V.

See Westman, Walter E. Sep (No. 9), 1305-1311.

Price, John C.

August Cover Photo [Letters]; Reply by T.H. Williams and Maury Nyquist. Dec (No. 12), 1696.

Prisley, Stephen P.

On Error in GIS [Letters]. Mar (No. 3), 343.

Q**Quinn, A.O.**

Book Review: *The Expert Witness Handbook* by Dan Poynter. Jun (No. 6, Part 1), 742.

In Memoriam: Lewis A. Dickerson. Nov (No. 11), 1631.

Quirk, Bruce K.

See Gallo, Kevin P. Jun (No. 6, Part 1), 777.

R**Radlinski, William A.**

In Memoriam: John I. Davidson. Jun (No. 6, Part 1), 772.

Ramanantsohena, P.

See Becker, F. Jun (No. 6, Part 1), 743-750.

Rantasuo, Markku

See Häme, Tuomas. Dec (No. 12), 1735-1738.

Remillard, M. Madden

See Welch R. Feb (No. 2), 177-185.

Renslow, Michael S.

See Lyon, John G. Feb (No. 2), 267-269.

Riley, Frank C.

In Memoriam: W. Sidney Park. May (No. 5), 657.

Ringrose, Susan

Differentiation of Ecological Zones in the Okavango Delta, Botswana by Classification and Contextual Analyses of Landsat MSS Data. May (No. 5), 601-608.

Ritchie, J.C.

See Jackson, T.J. Aug (No. 8), 1181-1185.

Rodriguez, V.

Evaluation of the Stereoscopic Accuracy of the SPOT Satellite. Feb (No. 2), 217-221.

Rogers, James A.

An AutoCAD-Based Mapping System for Encoded Stereoplotters. Mar (No. 3), 353-355.

Rosenholm, Dan

Three-Dimensional Absolute Orientation of Stereo Models Using Digital Elevation Models. Oct (No. 10), 1385-1389.

Rundquist, Donald C.

See Di, Liping. Dec (No. 12), 1745-1748.

Rutledge, Glenn K.

AVHRR: Monitoring Giant Antarctic Icebergs. May (No. 5), 663-665.

Rystedt, Bengt

See Andersson, Ulf. Feb (No. 2), 201-204.

S**Salisbury, John W.**

Thermal Infrared (2.5- to 13.5- μm) Directional Hemispherical Reflectance of Leaves. Sep. (No. 9), 1301-1304.

- Scharfen, Greg**
See Rutledge, Glenn K. May (No. 5), 663-665.
- Shasby, Mark B.**
The Second Special Alaska Issue: Foreword. Mar (No. 3), 345.
- Shmutter, B.**
See Doytsher, Y. Jun (No. 6, Part 1), 715-722.
- Shortis, Mark R.**
Precision Evaluations of Digital Imagery for Close-Range Photogrammetric Applications. Oct (No. 10), 1395-1401.
- Simonett, David S.**
See Sun, Guoqing. Aug (No. 8), 1195-1201.
- Sisk, J.R.**
See Blazquez, C.H. Feb (No. 2), 233-236.
- Skidmore, Andrew K.**
Forest Mapping Accuracies Are Improved Using a Supervised Nonparametric Classifier with SPOT Data. Oct (No. 10), 1415-1421.
- Slack, R.B.**
See Welch R. Feb (No. 2), 177-185.
- Speck, Robert C.**
See Huang, Scott L. Mar (No. 3), 395-400.
- Spencer, Ray D.**
Canadian Large-Scale Aerial Photographic Systems (LSP). Apr (No. 4), 475-482.
- Stager, Robert D.**
See Tueller, Paul T. May (No. 5), 609-614.
- Stevens, Allan R.**
See Lyon, John G. Feb (No. 2), 267-269.
- Stevenson, Florence G.**
APSRs Group Insurance Program: Report of the Administrator. Jul (No. 7), 1094-1095.
- Stringer, W.J.**
Landsat Determined Geographic Change. Mar (No. 3), 347-351.
- Sun, Guoqing**
A Composite L-Band HH Radar Backscattering Model for Coniferous Forest Stands. Aug (No. 8), 1195-1201.
- Swann, Richard**
The Potential for Automated Mapping from Geocoded Digital Image Data. Feb (No. 2), 187-193.
- Swenson, Billie C.**
ASPRS Annual Report: Geographic Information Management Systems (GIMS) Committee. Jul (No. 7), 1082.
- T**
- Talbot, Stephen S.**
Intermediate-Scale Vegetation Mapping of Innoko National Wildlife Refuge, Alaska Using Landsat MSS Digital Data. Mar (No. 3), 377-383.
- Taranik, J.V.**
See Borengasser, M.X. Jan (No. 1), 71-76.
- Teng, William L.**
See Philipson, Warren R. Jan (No. 1), 55-59.
- Thapa, K.**
Automatic Line Generalization Using Zero-Crossings. Apr (No. 4), 511-517.
- Book Review: *Imaging Radar for Resource Surveys* by J. William Trevett. Oct (No. 10), 1447.
- Book Review: *Physical Fundamentals of Remote Sensing* by Erwin Schanda. Aug (No. 8), 1175.
- Thompson, Morris M.**
In Memoriam: James L. Buckmaster — A Founder of ASP. Feb (No. 2), 242.
- Tiziani, H.J.**
See Lei, Fang. Jan (No. 1), 41-46.
- Tobiss, Garry**
See Metcalf, Kay. Oct (No. 10), 1469-1470.
- Torlegard, Kennert**
See Rosenholm, Dan. Oct (No. 10), 1385-1389.
- Tueller, Paul T.**
Rangeland Vegetation Changes Measured from Helicopter-Borne 35-mm Aerial Photography. May (No. 5), 609-614.
- Turner, Brian J.**
See Skidmore, Andrew K. Oct (No. 10), 1415-1421.

- Turner, Howard**
Photogrammetry and Real-Time Graphics in Engineering Applications. Sep (No. 9), 1313-1317.

U

- Usery, E. Lynn**
Knowledge-Based GIS Techniques Applied to Geological Engineering. Nov (No. 11), 1623-1628.

V

- van Roessel, Jan W.**
Conversion of Cartesian Coordinates from and to Generalized Balanced Ternary Addresses. Nov (No. 11), 1565-1570.

- Veress, S.A.**
See Chong, Albert K. Jan (No. 1), 47-50.

- Villarreal, R.**
See Everitt, J.H. Aug (No. 8), 1177-1180.

- Vreeland, P.**
See Borengasser, M.X. Jan (No. 1), 71-76.

W

- Walker, Kim-Marie**
Multitemporal Landsat Multispectral Scanner and Thematic Mapper Data of the Hubbard Glacier Region, Southeast Alaska. Mar (No. 3), 373-376.

- Walsh, Stephen J.**
On Error in GIS [Letters]: Author's Reply. Mar (No. 3), 343-344.

- Welch, Roy**
ISPRS Intercommission III/IV Working Group: Digital Technology for the Integration of Photogrammetric and Remote Sensing Data with LIS/GIS: A Foreword. Feb (No. 2), 165.

- LIS/GIS Products and Issues: A Manufacturers' Forum. Feb (No. 2), 207-210.

- Remote Sensing and Geographic Information System Techniques for Aquatic Resource Evaluation. Feb (No. 2), 177-185.

- See Ehlers, Manfred. Apr (No. 4), 474.

- Westman, Walter E.**
Detecting Air Pollution Stress in Southern California Vegetation Using Landsat Thematic Mapper Band Data. Sep (No. 9), 1305-1311.

- Westwell-Roper, Andrew**
See Swann, Richard. Feb (No. 2), 187-193.

- White, J.**
See Jackson, T.J. Aug (No. 8), 1181-1185.

- Williams, Vicki L.**
See Philipson, Warren R. Feb (No. 2), 223-228.

- Williams, T.H. Lee**
See Price, John C. Dec (No. 12), 1696.

- Williamson, Samuel C.**
Assessing Rangeland Vegetation Mapping Alternatives for Geographic Information Systems. May (No. 5), 615-618.

- Winterberger, Kenneth C.**
Measuring Crown Cover in Interior Alaska Vegetation Types. Mar (No. 3), 385-387.

- Wolf, Paul R.**
Report of Commission IV, XVth International Congress of Photogrammetry and Remote Sensing. Jan (No. 1), 77-80.

- Wright, D.F.**
See Bonham-Carter, G.F. Nov (No. 11), 1585-1592.

- Wright, Marshall S., Jr.**
ASPRS Annual Report: Professional Practice Division. Jul (No. 7), 1078.

- Wu, Sherman S.C.**
Report of the 1986 Inter-Congress Symposium of ISPRS Commission II: Instrumentation and Data Reduction Analysis. Aug (No. 8), 1203-1206.

Z

- Zenone, Chester**
See Walker, Kim-Marie. Mar (No. 3), 373-376.