

## A

- Abeyta, Andrés M.**  
The Accuracy of Vegetation Stand Boundaries Derived from Image Segmentation in a Desert Environment. January: 59-66.
- Afek, Yehuda**  
Mosaicking of Orthorectified Aerial Images. February: 115-125.
- Ambrosia, Vincent G.**  
An Integration of Remote Sensing, GIS, and Information Distribution for Wild-fire Detection and Management. October: 977-985.
- Anderson, John E.**  
Spectral Reflectance and Detection of Iron Oxide Precipitates Associated with Acidic Mine Drainage. December: 1201-1208.
- Anderson, Karen**  
An Efficient and Accurate Method for Mapping Forest Clearcuts in the Pacific Northwest Using Landsat Imagery. April: 293-300.
- Armenakis, Costas**  
Softcopy Column: Digital Photogrammetric Activities at CTI, Geomatics Canada: Geoinformation from Images. December: 1145, 1147, 1149.
- Armstrong, Marc P.**  
Experiments in the Identification of Terrain Features Using a PC-Based Parallel Computer. February: 135-142.
- Arnaud, Michel**  
Bias and Precision of Different Sampling Methods for GPS Positions. June: 597-600.
- Ashmore, P.**  
The Assessment of Sediment Transport Rates by Automated Digital Photogrammetry. May: 387-395.
- Ashton, Edward A.**  
Algorithms for the Detection of Sub-Pixel Targets in Multispectral Imagery. July: 723-731.
- Auerbach, N. A.**  
Accuracy Assessment of a Land-Cover Map of the Kuparuk River Basin, Alaska: Considerations for Remote Regions. June: 619-628.

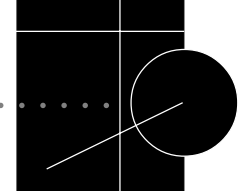
## B

- Baldwin, Dan G.**  
Resource Management of Forested Wetlands: Hurricane Impact and recovery Mapped by Combining Landsat TM and NOAA AVHRR Data. July: 733-738.
- Ballantyne, B.**  
Mapping Altered Rocks Using Landsat TM and Lithogeochemical Data: Sulphurets-Brucejack Lake District, British Columbia, Canada. April: 309-322.
- Balough, Mary**  
Mapping and monitoring agricultural crops and other land cover in the Lower Colorado River Basin. November: 1107-1113.
- Barber, David G.**  
Towards Development of a Snow Water Equivalence (SWE) Algorithm Using Microwave Radiometry over Snow Covered

- First-Year Sea Ice. May: 415-423.
- Bell, Cindy**  
Mapping and monitoring agricultural crops and other land cover in the Lower Colorado River Basin. November: 1107-1113.
- Bevan, Michelle T.**  
Book Review: Exploring Geographic Information Systems by Nicholas R. Chrisman. November: 1063.
- Bockheim, J. G.**  
Accuracy Assessment of a Land-Cover Map of the Kuparuk River Basin, Alaska: Considerations for Remote Regions. June: 619-628.
- Brand, Ariel**  
Mosaicking of Orthorectified Aerial Images. February: 115-125.
- Brass, James A.**  
An Integration of Remote Sensing, GIS, and Information Distribution for Wild-fire Detection and Management. October: 977-985.
- Bresnahan, Patrick J.**  
Identification of Potential Hazardous Waste Units Using Aerial Radiological Measurements. October: 995-1001.
- Bryant, Nevin**  
Investigation of the Integration of AVIRIS and ISFAR for Urban Analysis. August: 813-820.
- Budge, Amelia M.**  
GIS Column: Geospatial Data Development and Initiatives in the U.S./Mexico Border Region. November: 1061.
- Buechel, Sally W.**  
An Integration of Remote Sensing, GIS, and Information Distribution for Wild-fire Detection and Management. October: 977-985.
- Bueno, Michael J.**  
Map-Guided Classification of Regional Land Cover with Multi-Temporal AVHRR Data. August: 831-838.
- Burke, Vincent J.**  
Transnational Gap Analysis of the Rio Bravo/Rio Grande Region. November: 1115-1118.

## C

- Carfagna, Elisabetta**  
Estimating the Accuracy of Coarse Scale Classification Using High Scale Information. February: 127-133.
- Carlotto, Mark J.**  
Spectral Shape Classification of Landsat Thematic Mapper Imagery. September: 905-913.
- Carter, William E.**  
Engineering Applications of Airborne Scanning Lasers: Reports from the Field. April: 246-253.
- Casciati, Fabio**  
GIS and Image Understanding for Near-Real-Time Earthquake Damage Assessment. October: 987-994.
- Cassidy, Kelly M.**  
Map-Guided Classification of Regional Land Cover with Multi-Temporal AVHRR Data. August: 831-838.
- Cavayas, François**  
Map-Guided Approach for the Automatic Detection on Landsat TM Images of Forest Stands Damaged by the Spruce Budworm. June: 629-635.
- Ceballos, Geraldo**  
Transnational Gap Analysis of the Rio Bravo/Rio Grande Region. November: 1115-1118.
- Chalifoux, Stéphanie**  
Map-Guided Approach for the Automatic Detection on Landsat TM Images of Forest Stands Damaged by the Spruce Budworm. June: 629-635.
- Chandler, J.**  
The Assessment of Sediment Transport Rates by Automated Digital Photogrammetry. May: 387-395.
- Chapman A.**  
GPS-Controlled Strip Triangulation Using Geometric Constraints of Man-Made Structures. April: 329-333.
- Chapman, Michael**  
Automatic Reconstruction of Road Centerlines from Mobile Mapping Image Sequences. July: 709-716.
- Chappell, Dal K.**  
Resource Management of Forested Wetlands: Hurricane Impact and recovery Mapped by Combining Landsat TM and NOAA AVHRR Data. July: 733-738.
- Chasm, Robert**  
Application of C-CAP Protocol Land-Cover Data to Nonpoint Source Water Pollution Potential Spatial Models in a Coastal Environment. October: 1015-1020.
- Civco, Daniel L.**  
Delineating Forest Canopy Species in the Northeastern United States Using Multi-Temporal TM Imagery. September: 891-904.
- Clark, David G.**  
Letter to the Editor: So Much Trash. June: 567.
- Clayton, Murray K.**  
Satellite Monitoring of Lake Ice Breakup on the Laurentian Shield (1980-1994). June: 607-617.
- Cohen, Warren B.**  
An Efficient and Accurate Method for Mapping Forest Clearcuts in the Pacific Northwest Using Landsat Imagery. April: 293-300.
- Colvocoresses, Alden P.**  
Letter to the Editor: Dislikes Derogatory Remarks About the UTM. June: 567.
- Comer, Robert**  
Talking Digital. December: 1136-1141
- Congalton, Russell G.**  
Mapping and monitoring agricultural crops and other land cover in the Lower Colorado River Basin. November: 1107-1113.  
A Quantitative Comparison of Change-Detection Algorithms for Monitoring Eelgrass from Remotely Sensed Data. March: 207-216.
- Cunningham, Keith**  
GPS Column: Resolution—A Shared Concept Between GPS and Digital Imagery. September: 873, 878.  
GPS Column: A Perspective on GPS Use with Imagery. July: 661-662.  
GPS Column: A Picture is Worth a



Thousand Words, But... December: 1143-1144.

**D**

**Daniel, Kenneth**  
Digitizing Satellite Imagery: Quality and Cost Considerations. January: 29-34.

**Danson, F. M.**  
Teaching the Physical Principles of Vegetation Canopy Reflectance Using the SAIL Model. August: 809-102.

**Davies, Richard H.**  
An Integration of Remote Sensing, GIS, and Information Distribution for Wild-fire Detection and Management. October: 977-985.

**Davis, Bruce A.**  
Remote Sensing and GIS for Hazards: Foreword [PE&RS Special Issue]. October: 976.

**Davis, Frank W.**  
Map-Guided Classification of Regional Land Cover with Multi-Temporal AVHRR Data. August: 831-838.

**DeLaFleur, Michael T.**  
Book Review: Automatic Extraction of Man-Made Objects from Aerial and Space Images (II) by Armin Gruen, Emmanuel Baltsavias, and Olaf Henricsson, editors. June: 581.

**Deppe, F.**  
Forest Area Estimation Using Sample Surveys and Landsat MSS and TM Data. April: 285-292.

**Doyle, Frederick J.**  
Letter to the Editor: A Challenge. June: 565, 567.

**Driese, Kenneth L.**  
Map-Guided Classification of Regional Land Cover with Multi-Temporal AVHRR Data. August: 831-838.

**Drobot, Sheldon D.**  
Towards Development of a Snow Water Equivalence (SWE) Algorithm Using Microwave Radiometry over Snow Covered First-Year Sea Ice. May: 415-423.

**E**

**Ebadi, Hamid**  
GPS-Controlled Strip Triangulation Using Geometric Constraints of Man-Made Structures. April: 329-333.

**El-Baz, Farouk**  
Identifying the Effects of the Gulf War on the Geomorphic Features of Kuwait by Remote Sensing and GIS. July: 739-747.

**Elvidge, Chris D.**  
A Change Detection Experiment Using Vegetation Indices. February: 142-150.

**Elvidge, Christopher**  
North American Landscape Characterization Dataset Development and Data Fusion Issues. August: 821-829.

**F**

**Faber, Brenda G.**  
Active Response GIS: For Resources Management Spatial Decision Support Systems. January: 7-11.

**Felsler, Murray**  
A Short Something a Little Bit Different, From the Bottom of the Pecking Order. April: 261, 263, 336, 338.

**Finco, Mark V.**  
Modeling Agricultural Nonpoint Source Sediment Yield in Imperial Valley, California. November: 1097-1105.

**Fiorella, Maria**  
An Efficient and Accurate Method for Mapping Forest Clearcuts in the Pacific Northwest Using Landsat Imagery. April: 293-300.

**Flori, Albert**  
Bias and Precision of Different Sampling Methods for GPS Positions. June: 597-600.

**Franklin, Janet**  
The Accuracy of Vegetation Stand Boundaries Derived from Image Segmentation in a Desert Environment. January: 59-66.

**Fraser, C.S.**  
Scale-Space Methods for Image Feature Modeling in Vision Metrology. April: 323-328.

**G**

**Gage, James D.**  
Use of Image Data to Facilitate Navigation of an Airport Emergency Response System. October: 963-968.

**Gamba, Paolo**  
GIS and Image Understanding for Near-Real-Time Earthquake Damage Assessment. October: 987-994.

**Ganster, Paul**  
The United States-Mexico Border Region: An Overview. November: 1077-1083.

**Gao, Jay**  
Effectiveness of the MCC Method in Detecting Oceanic Circulation Patterns at a Local Scale from Sequential AVHRR Images. April: 301-308.

**Gibeaut, James C.**  
Engineering Applications of Airborne Scanning Lasers: Reports from the Field. April: 246-253.

**Gonzalez-Rebeles, Carlos**  
Transnational Gap Analysis of the Rio Bravo/Rio Grande Region. November: 1115-1118.

**Gorin, Evan S.**  
The Use of Innovative Data Collection Techniques in Support of Enterprise Wide GIS Development. September: 861-865.

**Gray, James T.**  
Map-Guided Approach for the Automatic Detection on Landsat TM Images of Forest Stands Damaged by the Spruce Budworm. June: 629-635.

**Gray, John**  
An Efficient and Accurate Method for Mapping Forest Clearcuts in the Pacific Northwest Using Landsat Imagery. April: 293-300.

**Green, Kass**  
Mapping and monitoring agricultural crops and other land cover in the Lower Colorado River Basin. November: 1107-1113.

**Griffin, Ernst C.**  
Using a GIS to Overcome Data Adversity: Industrial Air Pollution Risk Modeling in Tijuana, Mexico. November: 1089-1096.

**Guenther, Brian D.**  
Effects of Emergent Grass on Mid-Infrared Laser Reflectance of Soil. May: 407-413.

**Guindon, Bert**  
North American Landscape Characterization Dataset Development and Data Fusion Issues. August: 821-829.

**Gutierrez, Roberto**  
Engineering Applications of Airborne Scanning Lasers: Reports from the Field. April: 246-253.

**Guyer, S.**  
Accuracy Assessment of a Land-Cover Map of the Kuparuk River Basin, Alaska: Considerations for Remote Regions. June: 619-628.

**H**

**Halls, Joanne N.**  
A Systems Approach to Environmental Sensitivity Index (ESI) mapping for Oil Spill Contingency Planning and Response. October: 1003-1014.

**Harris, J.R.**  
Mapping Altered Rocks Using Landsat TM and Lithochemical Data: Sulphurets-Brucejack Lake District, British Columbia, Canada. April: 309-322.

**Harris, Ray L., Jr.**  
Software Review: Microimages TNTlite. November: 1049-1053.

**Hart, Thomas F., Jr.**  
Application of C-CAP Protocol Land-Cover Data to Nonpoint Source Water Pollution Potential Spatial Models in a Coastal Environment. October: 1015-1020.

**Heaton, Brian**  
Application of C-CAP Protocol Land-Cover Data to Nonpoint Source Water Pollution Potential Spatial Models in a Coastal Environment. October: 1015-1020.

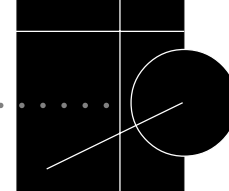
**Helmer, Eileen**  
An Efficient and Accurate Method for Mapping Forest Clearcuts in the Pacific Northwest Using Landsat Imagery. April: 293-300.

**Henderson, Floyd M.**  
Application of C-CAP Protocol Land-Cover Data to Nonpoint Source Water Pollution Potential Spatial Models in a Coastal Environment. October: 1015-1020.

**Hepner, George F.**  
Modeling Agricultural Nonpoint Source Sediment Yield in Imperial Valley, California. November: 1097-1105.  
GIS Column: Understanding UCGIS. September: 869-871.  
Investigation of the Integration of AVIRIS and ISFAR for Urban Analysis. August: 813-820.

**Herwitz, Stanley R.**  
Co-Registered Aerial Stereopairs from Low-Flying Aircraft for the Analysis of

- Long-Term Tropical Rainforest Canopy Dynamics. May: 397-405.
- Hipple, James D.**  
Software Review: Autodesk AutoCAD Map Release 2.0. February: 97-99, 106.
- Hodgson, Michael E.**  
What Size Window for Image Classification? A Cognitive Perspective. August: 797-807.  
Remote Sensing and GIS for Hazards: Foreword [PE&RS Special Issue]. October: 976.
- Hoffer, Roger M.**  
Responses of Spectral Indices to Variations in Vegetation Cover and Soil Background. September: 915-921.
- Hord, R. Michael**  
Book Review: The Remote Sensing Tutorial—An Online Handbook by Nicholas M. Short Sr. August: 784-785.
- Horgan, Graham**  
Wavelets for SAR Image Smoothing. December: 1171-1177.
- Houshmand, Bijan**  
Investigation of the Integration of AVIRIS and ISFAR for Urban Analysis. August: 813-820.
- Howard, S.M.**  
Regional Characterization of Land Cover Using Multiple Sources of Data. January: 45-57.
- J**
- Jacobs, Dennis M.**  
Resource Management of Forested Wetlands: Hurricane Impact and recovery Mapped by Combining Landsat TM and NOAA AVHRR Data. July: 733-738.
- Jennings, Michael D.**  
Transnational Gap Analysis of the Rio Bravo/Rio Grande Region. November: 1115-1118.
- Jensen, John R.**  
A Systems Approach to Environmental Sensitivity Index (ESI) mapping for Oil Spill Contingency Planning and Response. October: 1003-1014.
- Johnson, Benjamin F.**  
Repeat-Pass Dual Antenna Synthetic Aperture Radar Interferometric Change-Detection Post-Processing. May: 425-429.
- Johnson, Gary E.**  
Active Response GIS: For Resources Management Spatial Decision Support Systems. January: 7-11.
- Johnson, Lee**  
In Memoriam: Michael A. Spanner. September: 859.
- K**
- Kagan, James S.**  
Map-Guided Classification of Regional Land Cover with Multi-Temporal AVHRR Data. August: 831-838.
- Kane, Ronald J.**  
An Integration of Remote Sensing, GIS, and Information Distribution for Wild-fire Detection and Management. October: 977-985.
- Khorrarn, Siamak**  
Exact Binomial Confidence Interval for Proportions. April: 281-283.
- Kim, Taejung**  
A Technique for 3D Building Reconstruction. September: 923-930.
- Kinn, Gerry**  
Talking Digital. December: 1136-1141
- Klöditz, Christiane**  
Estimating the Accuracy of Coarse Scale Classification Using High Scale Information. February: 127-133.
- Koch, Magaly**  
Identifying the Effects of the Gulf War on the Geomorphic Features of Kuwait by Remote Sensing and GIS. July: 739-747.
- Kulikov, Igor**  
Investigation of the Integration of AVIRIS and ISFAR for Urban Analysis. August: 813-820.
- L**
- Leachtenauer, Jon**  
Digitizing Satellite Imagery: Quality and Cost Considerations. January: 29-34.
- Lembo, Arthur J.**  
The Use of Innovative Data Collection Techniques in Support of Enterprise Wide GIS Development. September: 861-865.
- Li, Rongxing**  
Potential of High-Resolution Satellite Imagery for National Mapping Products. December: 1165-1170.  
Automatic Reconstruction of Road Centerlines from Mobile Mapping Image Sequences. July: 709-716.
- Light, Don**  
Talking Digital. December: 1136-1141
- Lillesand, Thomas M.**  
Inaugural Address: Maximizing the Societal and Commercial Opportunities of the Coming Era of Geospatial Imaging and Information. July: 671-679.  
Emerging Legal and Ethical Issues in Advanced Remote Sensing Technology. June: 589-595.  
Satellite Monitoring of Lake Ice Breakup on the Laurentian Shield (1980-1994). June: 607-617.  
Use of Image Data to Facilitate Navigation of an Airport Emergency Response System. October: 963-968.
- Link, Michael Kerwin, Jr.**  
In Memoriam: Michael Kerwin Linck. April: 265.
- Lo, C. P.**  
The Influence of Geographic Sampling Methods on Vegetation Map Accuracy Evaluation in a Swampy Environment. December: 1189-1200.
- Lougeay, Ray**  
Software Review: Earthscope (W2.0). September: 879-883.
- Luce, J.**  
The Assessment of Sediment Transport Rates by Automated Digital Photogrammetry. May: 387-395.
- Lunetta, Ross S.**  
North American Landscape Characterization Dataset Development and Data Fusion Issues. August: 821-829.
- A Change Detection Experiment Using Vegetation Indices. February: 142-150.
- Lyon, John G.**  
North American Landscape Characterization Dataset Development and Data Fusion Issues. August: 821-829.  
A Change Detection Experiment Using Vegetation Indices. February: 142-150.
- Lythe, Matthew B.**  
Effectiveness of the MCC Method in Detecting Oceanic Circulation Patterns at a Local Scale from Sequential AVHRR Images. April: 301-308.
- M**
- Macleod, Robb D.**  
A Quantitative Comparison of Change-Detection Algorithms for Monitoring Eelgrass from Remotely Sensed Data. March: 207-216.
- Magnuson, John J.**  
Satellite Monitoring of Lake Ice Breakup on the Laurentian Shield (1980-1994). June: 607-617.
- Maracchi, Giampiero**  
Extension of Climate Parameters Over the Land Surface by the Use of NOAA-AVHRR and Ancillary Data. March: 199-206.
- Maselli, Fabio**  
Extension of Climate Parameters Over the Land Surface by the Use of NOAA-AVHRR and Ancillary Data. March: 199-206.
- Maselli, Skip**  
Letter to the Editor: Gentle Comments on a March 1998 Column. June: 587.
- McGwire, Kenneth**  
Improving Landsat Scene Selection Systems. July: 717-722.  
Mosaicking Airborne Scanner Data with the Multiquadric Rectification Technique. June: 601-606.
- Medvedev, Eugene**  
Engineering Applications of Airborne Scanning Lasers: Reports from the Field. April: 246-253.
- Mesev, Victor**  
The Use of Census Data in Urban Image Classification. May: 431-438.
- Michel, Jacqueline**  
A Systems Approach to Environmental Sensitivity Index (ESI) mapping for Oil Spill Contingency Planning and Response. October: 1003-1014.
- Mickelson, John G., Jr.**  
Delineating Forest Canopy Species in the Northeastern United States Using Multi-Temporal TM Imagery. September: 891-904.
- Milliken, Jeff A.**  
Mapping and monitoring agricultural crops and other land cover in the Lower Colorado River Basin. November: 1107-1113.
- Mondello, Charles**  
Disaster Response and Recovery Support from Airborne Remote Sensing. October: 958-960.  
Talking Digital. December: 1136-1141
- Moore, Jerry**  
Softcopy Column: Autometric, Inc. and



- Vision International. June: 569-570.
- Morain, Stan**  
PE&RS Readership Survey Final Report. May: 364-376.
- Morisette, Jeffrey T.**  
Exact Binomial Confidence Interval for Proportions. April: 281-283.
- Mugnier, Clifford J.**  
Grids & Datums Column: "Q&A" Session. March: 169.  
Grids & Datums Column: Republic of Uzbekistan. December: 1151, 1153.  
Grids & Datums Column: The Kingdom of Belgium. October: 956-957.  
Grids & Datums Column: Coordinate Systems and Surveying Customs in Louisiana. June: 579-580.  
Grids & Datums Column: The Cayman Islands. November: 1065, 1072.  
Grids & Datums Column: The Republic of Gabon. September: 877-878.  
Letter to the Editor: Response [to letters]. June: 587-588.
- Muller, Jan-Peter**  
A Technique for 3D Building Reconstruction. September: 923-930.
- Muller, S. V.**  
Accuracy Assessment of a Land-Cover Map of the Kuparuk River Basin, Alaska: Considerations for Remote Regions. June: 619-628.

## N

- Narayanan, Ram M.**  
Effects of Emergent Grass on Mid-Infrared Laser Reflectance of Soil. May: 407-413.
- Nelson, F. E.**  
Accuracy Assessment of a Land-Cover Map of the Kuparuk River Basin, Alaska: Considerations for Remote Regions. June: 619-628.

## O

- Obee, Anne J.**  
Using a GIS to Overcome Data Adversity: Industrial Air Pollution Risk Modeling in Tijuana, Mexico. November: 1089-1096.
- Orlando, Laura**  
Application of C-CAP Protocol Land-Cover Data to Nonpoint Source Water Pollution Potential Spatial Models in a Coastal Environment. October: 1015-1020.
- Osborn, Kenneth J.**  
United-States Mexico Transboundary Aerial Photography and Mapping Initiative. November: 1085-1088.
- Ottman, Robert**  
Mapping and monitoring agricultural crops and other land cover in the Lower Colorado River Basin. November: 1107-1113.

## P

- Parker, Nick C.**  
Transnational Gap Analysis of the Rio Bravo/Rio Grande Region. November: 1115-1118.

- Peterson, James R.**  
An Integration of Remote Sensing, GIS, and Information Distribution for Wild-fire Detection and Management. October: 977-985.
- Petkov, Ljiljana**  
Extension of Climate Parameters Over the Land Surface by the Use of NOAA-AVHRR and Ancillary Data. March: 199-206.
- Plasker, James**  
NCEES: ASPRS Membership, the Model Law, and More. October: 947, 955.
- Podger, Nancy E.**  
Use of Image Data to Facilitate Navigation of an Airport Emergency Response System. October: 963-968.
- Portolese, James**  
Application of C-CAP Protocol Land-Cover Data to Nonpoint Source Water Pollution Potential Spatial Models in a Coastal Environment. October: 1015-1020.
- Powers, Christopher**  
The Use of Innovative Data Collection Techniques in Support of Enterprise Wide GIS Development. September: 861-865.
- Prisloe, Sandy**  
Software Review: The Geographic Transformer (TGT). August: 777-783.

## R

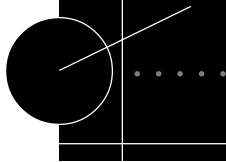
- Radlinski, William A.**  
Memorial Address: Charles H. Andregg. July: 687-695.
- Ramsey, III, Elijah W.**  
Resource Management of Forested Wetlands: Hurricane Impact and recovery Mapped by Combining Landsat TM and NOAA AVHRR Data. July: 733-738.
- Rencz, A.N.**  
Mapping Altered Rocks Using Landsat TM and Lithochemical Data: Sulphurets-Brucejack Lake District, British Columbia, Canada. April: 309-322.
- Renslow, Michael**  
Report to the ASPRS Board of Directors Task Force on Administration. May: 380-383.
- Robbins, Eleanora I.**  
Spectral Reflectance and Detection of Iron Oxide Precipitates Associated with Acidic Mine Drainage. December: 1201-1208.
- Rokos, Demetrius-Kleanthis D.**  
Experiments in the Identification of Terrain Features Using a PC-Based Parallel Computer. February: 135-142.

## S

- Sapkota, Sijan K.**  
Resource Management of Forested Wetlands: Hurricane Impact and recovery Mapped by Combining Landsat TM and NOAA AVHRR Data. July: 733-738.
- Sarkar, A.**  
A Modified Contextual Classification Technique for Remote Sensing Data. April: 273-280.
- Schaum, Alan**

Algorithms for the Detection of Sub-Pixel Targets in Multispectral Imagery. July: 723-731.

- Schneider, Franz**  
Disaster Response and Recovery Support from Airborne Remote Sensing. October: 958-960.
- Shao, J.**  
Scale-Space Methods for Image Feature Modeling in Vision Metrology. April: 323-328.
- Sharma, K.M.S.**  
A Modified Contextual Classification Technique for Remote Sensing Data. April: 273-280.
- Shaw, Denise M.**  
Emerging Legal and Ethical Issues in Advanced Remote Sensing Technology. June: 589-595.
- Sheng, Yongwei**  
Challenging the Cloud-Contamination Problem in Flood Monitoring with NOAA-AVHRR Imagery. March: 191-198.
- Sherba, D.**  
Accuracy Assessment of a Land-Cover Map of the Kuparuk River Basin, Alaska: Considerations for Remote Regions. June: 619-628.
- Sheridon, C.**  
Mapping Altered Rocks Using Landsat TM and Lithochemical Data: Sulphurets-Brucejack Lake District, British Columbia, Canada. April: 309-322.
- Shettigara, V.K.**  
Height Determination of Extended Objects Using Shadows in SPOT Images. January: 35-44.
- Silander, John A.**  
Delineating Forest Canopy Species in the Northeastern United States Using Multi-Temporal TM Imagery. September: 891-904.
- Skidmore, Andrew K.**  
Nonparametric Classifier for GIS Data Applied to Kangaroo Distribution Mapping. March: 217-226.
- Slonecker, E. Terrence**  
Emerging Legal and Ethical Issues in Advanced Remote Sensing Technology. June: 589-595.
- Slye, Robert E.**  
Co-Registered Aerial Stereopairs from Low-Flying Aircraft for the Analysis of Long-Term Tropical Rainforest Canopy Dynamics. May: 397-405.
- Sohl, T.**  
Regional Characterization of Land Cover Using Multiple Sources of Data. January: 45-57.
- Spain, Steve**  
An Integration of Remote Sensing, GIS, and Information Distribution for Wild-fire Detection and Management. October: 977-985.
- Stefanidis, Anthony**  
Softcopy Column: Information Retrieval as the Next Challenge? March: 167.  
Softcopy Column: Some First Impressions from the ISPRS Commission III Symposium. September: 875, 878.
- Stojic, M.**  
The Assessment of Sediment Transport



Rates by Automated Digital Photogrammetry. May: 387-395.

**Stoms, David M.**

Map-Guided Classification of Regional Land Cover with Multi-Temporal AVHRR Data. August: 831-838.

**Su, Yafang**

Challenging the Cloud-Contamination Problem in Flood Monitoring with NOAA/AVHRR Imagery. March: 191-198.

**Sumerling, G.M.**

Height Determination of Extended Objects Using Shadows in SPOT Images. January: 35-44.

## T

**Tao, Chuang**

Automatic Reconstruction of Road Centerlines from Mobile Mapping Image Sequences. July: 709-716.

**Teeter, Ronald**

Use of Image Data to Facilitate Navigation of an Airport Emergency Response System. October: 963-968.

**Terry, N. G. = Jr.**

Letter to the Editor: Why is it "Wrong" to Use UTM for Non-Military Applications? June: 567, 580, 587.

**Thompson, Morris**

In Memoriam: Garland Clement Bounds. January: 23.

In Memoriam: Reynold Everett Ask. January: 23.

Book Review: Iron Rails to Alaskan Copper: The Epic Triumph of Erastus Corning Hawkins by Alfred O. Quinn. March: 177.

**Todd, Stella W.**

Responses of Spectral Indices to Variations in Vegetation Cover and Soil Background. September: 915-921.

**Toutin, Thierry**

SPOT and Landsat Stereo Fusion for Data Extraction Over Mountainous Areas.

February: 109-113.

**Tsay, Jaan-Rong**

A New Algorithm for Surface Determination Based on Wavelets and its Practical Application. December: 1179-1188.

**Turton, Stephen M.**

Co-Registered Aerial Stereopairs from Low-Flying Aircraft for the Analysis of Long-Term Tropical Rainforest Canopy Dynamics. May: 397-405.

## V

**van Boxtel, Angellien**

Estimating the Accuracy of Coarse Scale Classification Using High Scale Information. February: 127-133.

**van Deursen, Willem**

Estimating the Accuracy of Coarse Scale Classification Using High Scale Information. February: 127-133.

**Vogelman, J.E.**

Regional Characterization of Land Cover Using Multiple Sources of Data. January: 45-57.

**Vogi, Thomas**

Digitizing Satellite Imagery: Quality and Cost Considerations. January: 29-34.

## W

**Walker, D. A.**

Accuracy Assessment of a Land-Cover Map of the Kuparuk River Basin, Alaska: Considerations for Remote Regions. June: 619-628.

**Wallace, William W.**

Active Response GIS: For Resources Management Spatial Decision Support Systems. January: 7-11.

**Watson, Lee J.**

The Influence of Geographic Sampling Methods on Vegetation Map Accuracy Evaluation in a Swampy Environment. December: 1189-1200.

**Wright, Richard D.**

Using a GIS to Overcome Data Adversity: Industrial Air Pollution Risk Modeling in Tijuana, Mexico. November: 1089-1096.

**Wynne, Randolph H.**

Satellite Monitoring of Lake Ice Breakup on the Laurentian Shield (1980-1994). June: 607-617.

## X

**Xiao, Qianguang**

Challenging the Cloud-Contamination Problem in Flood Monitoring with NOAA/AVHRR Imagery. March: 191-198.

## Y

**Yocky, David A.**

Repeat-Pass Dual Antenna Synthetic Aperture Radar Interferometric Change-Detection Post-Processing. May: 425-429.

**Yuan, Ding**

A Change Detection Experiment Using Vegetation Indices. February: 142-150.